

NOTICE!!

These documents have been scanned!

Do not place un-scanned documents beneath this notice!

Do not remove this notice from this file!

GPO Jacket No. 560-102
Print Order 61540
Rise Business Services, LLC
Job=AZ15 5/28/2019



Box Number= AZ15091



Claim Begin-End: AMC381135-AMC381137

1 Initial Receipt



AZ15091-7

AMC389735-AMC381820

United States Department of the Interior
 Bureau of Land Management
 BUSINESS & SUPPORT SVCS DIV
 ONE N CENTRAL AVE SUITE 800
 PHOENIX, AZ 85004 -4427
 Phone: (602) 417-9200

Receipt

No: 1460135

Transaction #: 1509175		ENTERED INTO COMPUTER APR 19 2007 <i>PS</i>
Date of Transaction: 03/22/2007		
CUSTOMER:	PAUL CHILDERS 840 S SAGUARO DR WICKENBURG, AZ 85390	

LINE #	QTY	DESCRIPTION	REMARKS	UNIT PRICE	TOTAL
1	3.00	LOCATABLE MINERALS / MINING CLAIMS- NEW, UNADJUD, ONE OR MORE AUTH NOS / NEW MINING CLAIM PROCESSING FEE \$15 (1930) CASES: AMC381135/\$15.00, AMC381136/\$15.00, AMC381137/\$15.00		- n/a -	45.00
2	3.00	LOCATABLE MINERALS / MINING CLAIMS- NEW, UNADJUD, ONE OR MORE AUTH NOS / NEW MINING CLAIM LOCATION FEE \$30 (1993) CASES: AMC381135/\$30.00, AMC381136/\$30.00, AMC381137/\$30.00		- n/a -	90.00
3	3.00	LOCATABLE MINERALS / MINING CLAIMS- NEW, UNADJUD, ONE OR MORE AUTH NOS / NEW MINING CLM MAINT FEE \$125 (1993) CASES: AMC381135/\$125.00, AMC381136/\$125.00, AMC381137/\$125.00		- n/a -	375.00
TOTAL:					\$510.00

PAYMENT INFORMATION			
1	AMOUNT:	\$510.00	POSTMARKED: N/A
	TYPE:	CASH	RECEIVED: 03/22/2007
	NAME:	CHILDERS, PAUL 840 S SAGUARO DR WICKENBURG AZ 85390	

REMARKS

This receipt was generated by the automated BLM Collections and Billing System and is a paper representation of a portion of the official electronic record contained therein.

NOTICE!!

These documents have been scanned!

Do not place un-scanned documents beneath this notice!

Do not remove this notice from this file!

GPO Jacket No. 560-102
Print Order 61540
Rise Business Services, LLC
Job=AZ15 5/28/2019



Box Number= AZ15091



Claim Begin-End: AMC381135-AMC381137

2 Correspondence



AZ15091-7

AMC389735-AMC381820



United States Department of the Interior



BUREAU OF LAND MANAGEMENT

Arizona State Office

One North Central Avenue, Suite 800

Phoenix, Arizona 85004-4427

www.blm.gov/az/

November 14, 2008

RECEIVED
BLM AZ STATE OFFICE
2008 DEC 31 P 12:01
PHOENIX, ARIZONA

In Reply Refer To:
3833 (AZ-933) RE
AMC381135

NOTICE

Paul Childers
840 S. Saguaro Drive
Wickenburg, Arizona 85390

This Notice Affects the Claim
Shown in the Block Below

AMC381137
Stony Flats 5

Discrepancies Noted on Location Notice(s)

Pursuant to Title 43 Code of Federal Regulations 3832.1, this office received your notice(s) of location for recordation of mining claims.

However, the following discrepancies were noted:

_____ The legal description on the location notice does not match the depiction of the claim on the map. We have described the claim in our system according to the map. If this is not correct, you may want to either amend your location notice or provide a corrected map.

_____ The quarter section in which the claim lies is not included on the location notice, as required. We were able to determine this information from the map; however, you may want to amend your location notice to include the proper legal description. A proper legal description must include the state, meridian, township, range, section and by aliquot part to the quarter section.

X_____ The legal description on the location notice contains only one quarter section; however, the map shows that the claim lies in more than one quarter section. We have entered all the quarter sections depicted on the map in our system. You may want to either amend your location notice or provide a corrected map.

TO BE
FILED

MINING CLAIM STATUS REPORT

STATUS:

MTP CHECKED BY SC

GEO CHECKED BY SC

LEAD SERIAL NO. AMC 381135 THROUGH AMC 381137

# <u>3</u> LODE	LOCATION FEE @ \$30 =	\$ <u>90.</u>
# _____ PLACER	PROCESSING FEE @ \$15 =	\$ <u>45.</u>
# _____ ASSOCIATION PL	MAINTENANCE FEE @ \$125 =	\$ <u>375.</u>
# _____ MILL SITE	OVERAGE	\$ _____
# _____ TUNNEL SITE	SHORTAGE	\$ _____
	OTHER FEES	\$ _____
	TOTAL	\$ <u>510.00</u> ok

OVER-THE-COUNTER MAIL TIMELY FILED: YES NO

LEGAL DESCRIPTION: T 8N R 3W SEC 30

T _____ R _____ SEC _____

T _____ R _____ SEC _____

T _____ R _____ SEC _____

BLM FOREST SERVICE SUBJ TO PL 359: YES NO

WILDERNESS AREA: NO YES

SPLIT ESTATE: SX PX SRHA OTHER N/A
PROPER NOTICE FILED IF LOCATED ON SRHA LANDS-YES NO N/A

RECONVEYED MINERALS ON BLM LANDS REQUIRE OPENING ORDERS FROM 1944 TO 1993. OPEN TO ENTRY ON: _____ N/A

STATUS: VOID PARTIALLY VOID PRIVATE MINERALS
WITHDRAWN LANDS OTHER

CLAIMANT ACKNOWLEDGES THAT PORTIONS OF THE CLAIM(S) MAY BE VOID OR VOIDABLE. Claimant Signature:

_____ should amend Amc 381137

COMMENTS: Story Flats 5 - notice - 1/14/14 see 30

NATCO see - claim extends into NE 1/4

FINAL ADJUDICATION

Original

RECEIVED
BLM AZ STATE OFFICE

2008 DEC 31 P 12:01

PHOENIX, ARIZONA

LOCATION NOTICE FOR LODE MINING CLAIM

NOTICE IS HEREBY GIVEN that the Stony Flats
5 lode mining claim has been located
by PAUL Childers whose current mailing
address is 840 S. Saguaro Dr.
WICKENBURG, AZ. 85390

RECEIVED
BLM AZ STATE OFFICE
2001 MAR 22 A 9:48
PHOENIX, AZ
BLM
Date
Stamp

The general course of this claim is N-S and it is situated in Yavapai
County, Arizona. This claim is 1500 feet in length and 600 feet in width. This claim runs
from the location monument on which this location notice is posted approximately 750 feet in a
N direction to the N end line and 750 feet in a S direction to the
S end line. This claim is marked by six monuments, one at each corner and one at the center of each
end line of the claim.

The location monument on which this notice is posted is situated within Section 30, Township 8
N, Range 3 W, Gila Salt River Base and Meridian, Arizona and this claim encompasses portions
of the following quarter section (s), section (s), Township (s) and Range (s) NW 1/4 of
Sec. 30 R-3W T-8N

Gila Salt River Base and Meridian, Arizona.

The locality of this claim with reference to some natural object or permanent monument and additional information
(if any) concerning its locality are as follows: DIRECTLY EAST OF STONY FLATS
4 Lode claim. Adjoins # 4. to the WEST and
1. to the South.

DATED AND POSTED on the ground this 19 day of March, 2007.

LOCATOR (s) Paul Childers

Form MCF100
Revised July 2005

AMC 381137

Amended

RECEIVED
BLM AZ STATE OFFICE

2008 DEC 31 P 12:01

PHOENIX, ARIZONA

AMENDED

LOCATION NOTICE FOR LODE MINING CLAIM

NOTICE IS HEREBY GIVEN that the Stony Flats
5 lode mining claim has been located
by PAUL Childers whose current mailing
address is 840 S. Saguaro Dr.
Wickenburg, AZ. 85390

BLM
Date
Stamp

The general course of this claim is N-S and it is situated in Yavapai
County, Arizona. This claim is 1500 feet in length and 600 feet in width. This claim runs
from the location monument on which this location notice is posted approximately 750 feet in a
N direction to the N end line and 750 feet in a S direction to the
S end line. This claim is marked by six monuments, one at each corner and one at the center of each
end line of the claim.

The location monument on which this notice is posted is situated within Section 30, Township 8
N, Range 3 W, Gila Salt River Base and Meridian, Arizona and this claim encompasses portions
of the following quarter section (s), section (s), Township (s) and Range (s) NW 1/4 and NE 1/4
of Section 30 R-3W T-8N

Gila Salt River Base and Meridian, Arizona.

The locality of this claim with reference to some natural object or permanent monument and additional information
(if any) concerning its locality are as follows: Directly East of Stony Flats
#4 Lode Claim. Adjoins #4 to the West and
#1 to the South.

DATED AND POSTED on the ground this 19 day of March, 2007.

LOCATOR (s) Paul Childers

AMC 381137

Form MCF100
Revised July 2005

ENTE... COMPUTER

This form is available from the Arizona Department of Mines & Mineral Resources and may be reproduced.


Paid w/ Receipt #
1890269

RS 3/19/09

Paul Childers
840 S. Saguaro Dr.
Wickenburg, AZ. 85390

PHOENIX AZ 850

30 DEC 2008 PM 7 L



U.S. Dept. of Interior
BLM AZ. State office
One N. Central Ave. Suite 800
Phoenix, AZ. 85004 4427

85004+427 Rod EIBERT



United States Department of the Interior



BUREAU OF LAND MANAGEMENT

Arizona State Office

One North Central Avenue, Suite 800

Phoenix, Arizona 85004-4427

www.blm.gov/az/

November 14, 2008

In Reply Refer To:
3833 (AZ-933) RE
AMC381135

NOTICE

Paul Childers
840 S. Saguaro Drive
Wickenburg, Arizona 85390

: This Notice Affects the Claim
: Shown in the Block Below
:

AMC381137
Stony Flats 5

Discrepancies Noted on Location Notice(s)

Pursuant to Title 43 Code of Federal Regulations 3832.1, this office received your notice(s) of location for recordation of mining claims.

However, the following discrepancies were noted:

- The legal description on the location notice does not match the depiction of the claim on the map. We have described the claim in our system according to the map. If this is not correct, you may want to either amend your location notice or provide a corrected map.
- The quarter section in which the claim lies is not included on the location notice, as required. We were able to determine this information from the map; however, you may want to amend your location notice to include the proper legal description. A proper legal description must include the state, meridian, township, range, section and by aliquot part to the quarter section.
- The legal description on the location notice contains only one quarter section; however, the map shows that the claim lies in more than one quarter section. We have entered all the quarter sections depicted on the map in our system. You may want to either amend your location notice or provide a corrected map.

_____ The map provided is not adequate. The map should clearly depict the boundaries of the section and quarter section and where the claim lies within the quarter section. You may want to provide a corrected map that correctly depicts your claim.

If additional information is required, please contact Rod Ebert at 602-417-9397. Please include your AMC number(s) on all correspondence.



Alvin L. Burch
Group Administrator
Renewable and Mineral Resources



United States Department of the Interior



BUREAU OF LAND MANAGEMENT

Arizona State Office

One North Central Avenue, Suite 800

Phoenix, Arizona 85004-4427

www.blm.gov/az/

November 14, 2008

In Reply Refer To:
3833 (AZ-933) RE
AMC381135

NOTICE

Paul Childers
840 S. Saguaro Drive
Wickenburg, Arizona 85390

: This Notice Affects the Claim
: Shown in the Block Below
:

AMC381137
Stony Flats 5

Discrepancies Noted on Location Notice(s)


Pursuant to Title 43 Code of Federal Regulations 3832.1, this office received your notice(s) of location for recordation of mining claims.

However, the following discrepancies were noted:

- The legal description on the location notice does not match the depiction of the claim on the map. We have described the claim in our system according to the map. If this is not correct, you may want to either amend your location notice or provide a corrected map.
- The quarter section in which the claim lies is not included on the location notice, as required. We were able to determine this information from the map; however, you may want to amend your location notice to include the proper legal description. A proper legal description must include the state, meridian, township, range, section and by aliquot part to the quarter section.
- The legal description on the location notice contains only one quarter section; however, the map shows that the claim lies in more than one quarter section. We have entered all the quarter sections depicted on the map in our system. You may want to either amend your location notice or provide a corrected map.

_____ The map provided is not adequate. The map should clearly depict the boundaries of the section and quarter section and where the claim lies within the quarter section. You may want to provide a corrected map that correctly depicts your claim.

If additional information is required, please contact Rod Ebert at 602-417-9397. Please include your AMC number(s) on all correspondence.



Alvin L. Burch
Group Administrator
Renewable and Mineral Resources

NOTICE!!

These documents have been scanned!

Do not place un-scanned documents beneath this notice!

Do not remove this notice from this file!

GPO Jacket No. 560-102
Print Order 61540
Rise Business Services, LLC
Job=AZ15 5/28/2019



Box Number= AZ15091



Claim Begin-End: AMC381135-AMC381137

3 Transfers



AZ15091-7

AMC389735-AMC381820

**NO
DOCUMENTS
FOUND**

**NO DOCUMENTS FOUND
NO DOCUMENTS FOUND**

NOTICE!!

These documents have been scanned!

Do not place un-scanned documents beneath this notice!

Do not remove this notice from this file!

GPO Jacket No. 560-102
Print Order 61540
Rise Business Services, LLC
Job=AZ15 5/28/2019



Box Number= AZ15091



Claim Begin-End: AMC381135-AMC381137

4 Annual Filings



AZ15091-7

AMC389735-AMC381820

UNITED STATES
DEPARTMENT OF THE INTERIOR
BUREAU OF LAND MANAGEMENT

445
JMC

373576
381135

MAINTENANCE FEE WAIVER CERTIFICATION

FORM APPROVED
OMB NO. 1004-0114
Expires: October 31, 2016

414303

SEE INSTRUCTIONS ON PAGE 2

1. This small miner waiver is filed for the assessment year beginning on September 1, 2019 and ending on September 1, 2020.
2. The undersigned and all related parties owned ten or fewer mining claims, mill, or tunnel sites located and maintained on Federal lands in the United States of America on September 1, 2019.
3. The undersigned have performed the assessment work required by law for each mining claim listed prior to filing this waiver and understand that by filing this form, the undersigned must file an affidavit of assessment work with the Bureau of Land Management (BLM) by the December 30th following the filing of this waiver.
4. The undersigned understand that if the assessment work obligation has not yet come due under 30 U.S.C. 28 (for those claims in their first assessment year only), a notice of intent to hold reciting this condition must be recorded by the December 30th following the filing of this waiver.
5. The undersigned understand that mill and tunnel sites may also be listed on this waiver and be waived from payment of the maintenance fee, and that a notice of intent to hold for these sites is required to be filed with the BLM by the December 30th following the filing of this waiver.
6. The undersigned understand and acknowledge that pursuant to 43 U.S.C. 1212 and 18 U.S.C. 1001, the filing or recording of a false, fictitious, or fraudulent document with the BLM may result in a fine of up to \$250,000, a prison term not to exceed five years, or both.
7. The mining claims, mill or tunnel sites for which this waiver from payment of the maintenance fees is requested are:

CLAIM OR SITE NAME	BLM RECORDATION SERIAL NUMBER
1. Stony Flats #1.	AMC 373576
2. Stony Flats #2.	AMC 373577
3. Stony Flats #3.	AMC 381135
4. Stony Flats #4.	AMC 381136
5. Stony Flats #5.	AMC 381137
6. Katt Head #1.	AMC 414303
7.	
8.	
9.	
10.	

The owner(s) (claimants) of the above mining claims and sites are:

PAUL Childers
 (Owner's Name - Please Print)
 840 S. Saguato Dr.
 (Owner's Mailing Address)

Paul Childers
 (Owner's Signature)
 Wickenburg
 (City) A2. 85390
 (State) (Zip Code)

(Owner's Name - Please Print)

(Owner's Signature)

(Owner's Mailing Address)

(City) (State) (Zip Code)

(Owner's Name - Please Print)

(Owner's Signature)

(Owner's Mailing Address)

(City) (State) (Zip Code)

(Owner's Name - Please Print)

(Owner's Signature)

(Owner's Mailing Address)

(City) (State) (Zip Code)

(Continued on page 2)

ENTERED
 SEP 16 2019
 BY: [Signature]

4544371

PHOENIX ARIZONA
 2019 AUG 26 P 3: 28
 RECEIVED
 BLM AZ STATE OFFICE

[Signature]

(Owner's Name - Please Print)	(Owner's Signature)
(Owner's Mailing Address)	(City) (State) (Zip Code)
(Owner's Name - Please Print)	(Owner's Signature)
(Owner's Mailing Address)	(City) (State) (Zip Code)
(Owner's Name - Please Print)	(Owner's Signature)
(Owner's Mailing Address)	(City) (State) (Zip Code)
(Owner's Name - Please Print)	(Owner's Signature)
(Owner's Mailing Address)	(City) (State) (Zip Code)

18 U.S.C. 1001 and 43 U.S.C. 1212 make it a crime for any person knowingly and willfully to make to any department or agency of the United States any false, fictitious or fraudulent statements or representations as to any matter within its jurisdiction.

INSTRUCTIONS

1. This certification is made under the provisions of 43 U.S.C. § 1744 and 30 U.S.C. §28-28k and the regulations thereunder (43 CFR Part 3830).
2. The claimant(s) must fill in the dates in paragraph 1 for the beginning and ending of the assessment year for which this waiver is sought.
3. The claimant(s) must fill in the date in paragraph 2 for the beginning of the assessment year for which this waiver is sought.
4. All claim and site names and BLM serial numbers must be listed for the mining claims, mill sites, and tunnel sites for which the waiver is sought.
5. All owners of the mining claims, mill sites, and tunnel sites and their addresses must be given.
6. This waiver form must be signed by all the claimants or their designated agent, in original form. If an agent is designated, a notarized designation of agent, signed by all of the claimants with proper address given, must be submitted with this waiver.
7. This form must be filed no later than September 1st for the upcoming assessment year in the BLM State Office where the mining claims or sites are recorded, or the waiver cannot be granted by the BLM. (Example: To obtain a waiver for the assessment year 2012, which begins on September 1, 2011, you must qualify for and file for a waiver no later than September 1, 2011, in the proper BLM State Office.)
8. For all mining claims which require assessment work, you must record an affidavit of labor on or before the December 30th immediately following the filing of this waiver. For all other mining claims or sites waived, you must record a notice of intent to hold on or before the December 30th immediately following the filing of this waiver.
9. Mill and tunnel sites may also be listed on this waiver and be waived from payment of the maintenance fee. A notice of intent to hold for these sites is required to be filed by the December 30th following the filing of this waiver.

FOR OFFICIAL USE ONLY

UNITED STATES
DEPARTMENT OF THE INTERIOR
BUREAU OF LAND MANAGEMENT
MAINTENANCE FEE WAIVER CERTIFICATION

286
[Handwritten Signature]

373576
~~381135~~
414303
FORM APPROVED
OMB NO. 1004-0114
Expires: January 31, 2020

SEE INSTRUCTIONS ON PAGE 2

1. This small miner waiver is filed for the assessment year beginning on September 1, 2018 and ending on September 1, 2019.
2. The undersigned and all related parties owned ten or fewer mining claims, mill, or tunnel sites located and maintained on Federal lands in the United States of America on September 1, 2018.
3. The undersigned have performed the assessment work required by law for each mining claim listed prior to filing this waiver and understand that by filing this form, the undersigned must file an affidavit of assessment work with the Bureau of Land Management (BLM) by the December 30th following the filing of this waiver.
4. The undersigned understand that if the assessment work obligation has not yet come due under 30 U.S.C. 28 (for those claims in their first assessment year only), a notice of intent to hold reciting this condition must be recorded by the December 30th following the filing of this waiver.
5. The undersigned understand that mill and tunnel sites may also be listed on this waiver and be waived from payment of the maintenance fee, and that a notice of intent to hold for these sites is required to be filed with the BLM by the December 30th following the filing of this waiver.
6. The undersigned understand and acknowledge that pursuant to 43 U.S.C. 1212 and 18 U.S.C. 1001, the filing or recording of a false, fictitious, or fraudulent document with the BLM may result in a fine of up to \$250,000, a prison term not to exceed five years, or both.
7. The mining claims, mill or tunnel sites for which this waiver from payment of the maintenance fees is requested are:

CLAIM OR SITE NAME	BLM RECORDATION SERIAL NUMBER
1. <u>Stony Flats #1.</u>	<u>373576 (913)</u>
2. <u>Stony Flats #2.</u>	<u>373577</u>
3. <u>Stony Flats #3.</u>	<u>381135</u>
4. <u>Stony Flats #4.</u>	<u>381136</u>
5. <u>Stony Flats #5.</u>	<u>381137</u>
6. <u>Katt Head #1.</u>	<u>414303</u>
7.	
8.	
9.	
10.	

The owner(s) (claimants) of the above mining claims and sites are:

PAUL Childers
(Owner's Name - Please Print)
840 S. Saguato Dr.
(Owner's Mailing Address)

Paul Childers
(Owner's Signature)
Wickenburg AZ. 85390
(City) (State) (Zip Code)

(Owner's Name - Please Print)

(Owner's Mailing Address)

(Owner's Signature)

(City) (State) (Zip Code)

(Owner's Name - Please Print)

(Owner's Mailing Address)

(Owner's Signature)

(City) (State) (Zip Code)

(Owner's Name - Please Print)

(Owner's Mailing Address)

(Owner's Signature)

(City) (State) (Zip Code)

ENTERED
SEP 12 2018
BY: BDS

RECEIVED
BLM/AZ STATE OFFICE
PHOENIX, ARIZONA
2018 AUG 15 P 2:31

4237046

When Recorded Return Document to:

PAUL Childers
840 S. Saguato Dr.
Wickenburg, AZ 85390

AMC 373576
381137
414303

Check here is this is a change of address.

Telephone: 623 341 0102

E-mail address: _____

AFFIDAVIT OF PERFORMANCE OF ANNUAL WORK

Claims in Yavapai

1. State of Arizona, County of Yavapai ss:


2. I (Name) PAUL Childers

3. Reside at (Address) 840 S. Saguato Dr.

City Wickenburg County Maticopa

State AZ, Zip 85390 being duly sworn, depose and say that I am a citizen of the United States, more than eighteen years of age, and that all of the facts set forth in this affidavit, subject to the provisions and penalties of 18 U.S.C. 1001 pertaining to the filing of false, fictitious, or fraudulent statements with the United States, are true and correct according to the best of my knowledge, information and belief.

4. Owner's name and address (If not shown in Items 1-3 above). _____



5. That I am personally acquainted with the mining claim(s). The work and improvements were made by and at the expense of the owner(s) of said claim(s). Said contiguous group of claims, listed on this document, are situated in the

_____ (optional) Mining District; Yavapai County, Arizona.

Line No.	AMC NUMBER	CLAIM/SITE NAME	COUNTY RECORDER DATA (If available)	TWP	RNG	SEC
1	373576	Stony Flats #1.		8N	3W	030
2	373577	Stony Flats #2.		8N	3W	030
3	381135	Stony Flats #3.		8N	3W	030
4	381136	Stony Flats #4.		8N	3W	030
5	381137	Stony Flats #5.		8N	3W	030
6						

Form: MCF108
Revised July 2014
Page 1 of 2

ENTERED
AUG 24 2018
BY: pm

RECEIVED
 BLM AZ STATE OFFICE
 PHOENIX, ARIZONA
 2018 AUG 15 P 2:31
 BLM
 Date
 Stamp

7						
8						
9						
10						

6. That between the dates starting at 12 o'clock noon on September 1, 20 17 and ending at 12 o'clock noon on September 1, 20 18 at least \$ 500 dollars worth of work and improvements were done and performed upon said claim(s) or upon one or more of a contiguous group of claims for the benefit of all, wholly or partly outside of a contiguous group of claims for the benefit of all, not including the location work.

7. That the following persons were employed to perform the work and improvements described herein: PAUL Childers

8. That the work and improvements performed were: Prospecting and Assaying of Vein material, ditch and ROAD maintaince, all done with hand tools.

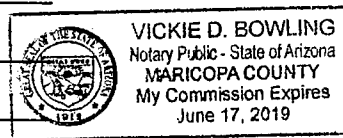
9. Dated: 8-13-18 Signature: Paul Childers

SUBSCRIBED AND SWORN TO before me, a Notary Public, this 13 day of August 20 18

By: Paul Childers

Notary Public Vickie D. Bowling

My Commission Expires June 17, 2019



Bureau of Land Management
 Arizona State Office
www.blm.gov/az

No. of Claims: _____ x \$10 = _____
 Check No.: _____ Init. _____
 Receipt No.: 4237046
 For BLM Use Only

When Recorded Return Document to:

PAUL Childers
840 S. Saguardo Dr.
Wickenburg, AZ. 85390

Check here is this is a change of address.

Telephone: 623 341 0102

E-mail address: _____

AFFIDAVIT OF PERFORMANCE OF ANNUAL WORK

1. State of Arizona, County of Maricopa ss:

2. I (Name) PAUL Childers

3. Reside at (Address) 840 S. Saguardo Dr.

City Wickenburg County Maricopa

State AZ Zip 85390 being duly sworn, depose and say that I am a citizen of the United States, more than eighteen years of age, and that all of the facts set forth in this affidavit, subject to the provisions and penalties of 18 U.S.C. 1001 pertaining to the filing of false, fictitious, or fraudulent statements with the United States, are true and correct according to the best of my knowledge, information and belief.

4. Owner's name and address (If not shown in Items 1-3 above). _____

5. That I am personally acquainted with the mining claim(s). The work and improvements were made by and at the expense of the owner(s) of said claim(s). Said contiguous group of claims, listed on this document, are situated in the

_____ (optional) Mining District; Maricopa County, Arizona.

RECEIVED
BLM AT STATE OFFICE
2010 AUG 15 P 2:30
PHOENIX, ARIZONA
BLM
Date
Stamp

Line No.	AMC NUMBER	CLAIM/SITE NAME	COUNTY RECORDER DATA (If available)	TWP	RNG	SEC
1	414303	KATT HEAD #1.		5N	9W	024
2						
3						
4						
5						
6						

RECEIVED
BLM STATE OFFICE
PHOENIX, ARIZONA
2018 AUG 15 P 2:30

BLM
Date
Stamp

7						
8						
9						
10						

6. That between the dates starting at 12 o'clock noon on September 1, 20 17 and ending at 12 o'clock noon on September 1, 20 18 at least \$ 500 dollars worth of work and improvements were done and performed upon said claim(s) or upon one or more of a contiguous group of claims for the benefit of all, wholly or partly outside of a contiguous group of claims for the benefit of all, not including the location work.

7. That the following persons were employed to perform the work and improvements described herein: PAUL Childers

8. That the work and improvements performed were: Prospecting, Assaying of vein material, Road and ditch maintenance, All using hand tools.

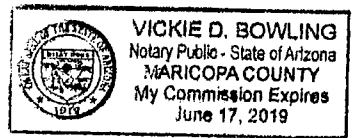
9. Dated: 8-13 Signature: Paul Childers

SUBSCRIBED AND SWORN TO before me, a Notary Public, this 13 day of August 20 18

By: Paul Childers

Notary Public Vickie D Bowling

My Commission Expires June 17, 2019



Bureau of Land Management
Arizona State Office
www.blm.gov/az

No. of Claims: _____ x \$10 = _____
 Check No.: _____ Init. _____
 Receipt No.: _____
 For BLM Use Only


Paul Childers
840 S. Saguaro Dr.
Wickenburg, AZ. 85390

RECEIVED
BLM AZ STATE OFFICE

2018 AUG 15 P 2:30

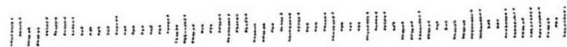
PHOENIX, ARIZONA

PHOENIX AZ 850
14 AUG 2018 PM 8 L



BLM AZ. State Office
One North Central Ave. Suite 800
Phoenix, AZ. 85004

85004-442700



United States Department of the Interior
Bureau of Land Management
 DIV OF LANDS, MINRLS & ENERGY
 ONE N CENTRAL AVE
 PHOENIX, AZ 85004 -4427
 Phone: 602-417-9200

Receipt

No: 4237046

Transaction #: 4352429	
Date of Transaction: 08/16/2018	
CUSTOMER:	
PAUL CHILDERS 840 S SAGUARO DR WICKENBURG, AZ 85390-2333 US	

LINE #	QTY	DESCRIPTION	REMARKS	UNIT PRICE	TOTAL
1	1.00	LOCATABLE MINERALS / MINING CLAIMS- NOT NEW-UNADJUD, ONE AUTH NO. ONLY / MINING CLAIM MONEY RECEIVED CASES: AMC373576/\$60.00	POL 2018/6 WAV	- n/a -	60.00
TOTAL:					\$60.00

PAYMENT INFORMATION			
1	AMOUNT:	60.00	POSTMARKED: N/A
	TYPE:	CHECK	RECEIVED: 08/15/2018
	CHECK NO:	2002	
	NAME:	CHILDERS, PAUL 840 S SAGUARO DR WICKENBURG AZ 85390-2333 US	

REMARKS

This receipt was generated by the automated BLM Collections and Billing System and is a paper representation of a portion of the official electronic record contained therein.

UNITED STATES
DEPARTMENT OF THE INTERIOR
BUREAU OF LAND MANAGEMENT

MAINTENANCE FEE WAIVER CERTIFICATION

AMC 414303
AMC 373576
AMC 381135
FORM APPROVED
OMB NO. 1004-0114
Expires: January 31, 2020

251
[Handwritten Signature]

SEE INSTRUCTIONS ON PAGE 2

- This small miner waiver is filed for the assessment year beginning on September 1, 2016 and ending on September 1, 2017
- The undersigned and all related parties owned ten or fewer mining claims, mill, or tunnel sites located and maintained on Federal lands in the United States of America on September 1, 2017.
- The undersigned have performed the assessment work required by law for each mining claim listed prior to filing this waiver and understand that by filing this form, the undersigned must file an affidavit of assessment work with the Bureau of Land Management (BLM) by the December 30th following the filing of this waiver.
- The undersigned understand that if the assessment work obligation has not yet come due under 30 U.S.C. 28 (for those claims in their first assessment year only), a notice of intent to hold reciting this condition must be recorded by the December 30th following the filing of this waiver.
- The undersigned understand that mill and tunnel sites may also be listed on this waiver and be waived from payment of the maintenance fee, and that a notice of intent to hold for these sites is required to be filed with the BLM by the December 30th following the filing of this waiver.
- The undersigned understand and acknowledge that pursuant to 43 U.S.C. 1212 and 18 U.S.C. 1001, the filing or recording of a false, fictitious, or fraudulent document with the BLM may result in a fine of up to \$250,000, a prison term not to exceed five years, or both.
- The mining claims, mill or tunnel sites for which this waiver from payment of the maintenance fees is requested are:

CLAIM OR SITE NAME	BLM RECORDATION SERIAL NUMBER
1. KATT Head #1.	AMC 414303 L
2. Stony Flats #1.	AMC 373576 L
3. Stony Flats #2.	AMC 373577
4. Stony Flats #3.	AMC 381135 L
5. Stony Flats #4.	AMC 381136
6. Stony Flats #5.	AMC 381137
7.	
8.	
9.	
10.	

The owner(s) (claimants) of the above mining claims and sites are:

Paul Childers (Owner's Name - Please Print) ✓ *Paul Childers* (Owner's Signature)
 840 S. Saguaro Dr. (Owner's Mailing Address) Wickenburg (City) AZ (State) 85390 (Zip Code)

RECEIVED
 BLM ARIZONA STATE OFFICE
 2017 AUG 18 P 3:10P
 PHOENIX, ARIZONA

ENTERED
 AC 483
 SEP 13 2017
 BY: *fb*

(Owner's Name - Please Print) _____ (Owner's Signature)

(Owner's Mailing Address) _____ (City) _____ (State) _____ (Zip Code)

(Owner's Name - Please Print) _____ (Owner's Signature)

(Owner's Mailing Address) _____ (City) _____ (State) _____ (Zip Code)

(Owner's Name - Please Print) _____ (Owner's Signature)

(Owner's Mailing Address) _____ (City) _____ (State) _____ (Zip Code)


(Continued on page 2)

NW CHECK
6ct

Faint, illegible text at the top left of the page.

Faint, illegible text at the top center of the page.

PLATE 18 B 3 18
MUSEUM OF AMERICAN ART



ENTERED
MAY 13 1932

UNITED STATES DEPARTMENT OF THE INTERIOR
BUREAU OF LAND MANAGEMENT

MC NATIONWIDE CLAIMANT LISTING
September 13, 2017

Cust	AZ CLAIMANT	National Total
CHILDERS PAUL 840 S SAGUARO DR WICKENBURG, AZ 85390-2333	6	6

DEPARTMENT OF THE INTERIOR
BUREAU OF LAND MANAGEMENT
MINING CLAIMS

MC Customer Information - With Serial No. and Claim Name
ACTIVE CLAIMS

Admin State: AZ
Geo State: AZ

CHILDERS PAUL
840 S SAGUARO DR
WICKENBURG, AZ 85390-2333

CUSTOMER ID: 2240168

<u>Serial No.</u>	<u>Claim Name/Number</u>	<u>Lead Serial No.</u>	<u>Disposition</u>
AMC373576	STONY FLATS 1	AMC373576 -	ACTIVE
AMC373577	STONY FLATS 2	AMC373576	ACTIVE
AMC381135	STONY FLATS 3	AMC381135 -	ACTIVE
AMC381136	STONY FLATS 4	AMC381135	ACTIVE
AMC381137	STONY FLATS 5	AMC381135	ACTIVE
AMC414303	KAT HEAD #1	AMC414303 -	ACTIVE

Number of ACTIVE cases: 6

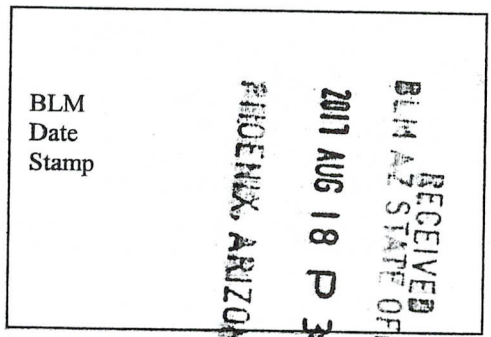
AMC 373576
 381135
 414303

When Recorded Return Document to:
PAUL Childers
840 S. Saguato Dr.
WICKENBURG, AZ. 85390

Check here is this is a change of address.
 Telephone: 623 341 0102
 E-mail address: _____

AFFIDAVIT OF PERFORMANCE OF ANNUAL WORK

1. State of Arizona, County of Yavapai ss:
 2. I (Name) PAUL Childers
 3. Reside at (Address) 840 S. Saguato Dr.
 City Wickenburg County Maricopa



State AZ. Zip 85390 being duly sworn, depose and say that I am a citizen of the United States, more than eighteen years of age, and that all of the facts set forth in this affidavit, subject to the provisions and penalties of 18 U.S.C. 1001 pertaining to the filing of false, fictitious, or fraudulent statements with the United States, are true and correct according to the best of my knowledge, information and belief.
 4. Owner's name and address (If not shown in Items 1-3 above). _____

5. That I am personally acquainted with the mining claim(s). The work and improvements were made by and at the expense of the owner(s) of said claim(s). Said contiguous group of claims, listed on this document, are situated in the _____ (optional) Mining District; _____ County, Arizona.

Line No.	AMC NUMBER	CLAIM/SITE NAME	COUNTY RECORDER DATA (If available)	TWP	RNG	SEC
1	373576	STONY FLATS # 1	B-4913 P. 954	8N	3W	30
2	373577	STONY FLATS # 2.		8N	3W	30
3	381135	STONY FLATS # 3.		8N	3W	30
4	381136	STONY FLATS # 4.		8N	3W	30
5	381137	STONY FLATS # 5		8N	3W	30
6						

ENTERED
 AUG 23 2017
 BY: [Signature]

AFFIDAVIT OF PERFORMANCE OF ANNUAL WORK – page 2

BLM Date Stamp	PHOENIX, ARIZONA	2017 AUG 18 P 3:19	RECEIVED BLM AZ STATE OFFICE
7			
8			
9			
10			

6. That between the dates starting at 12 o'clock noon on September 1, 20 16 and ending at 12 o'clock noon on September 1, 20 17 at least \$ 500.00 dollars worth of work and improvements were done and performed upon said claim(s) or upon one or more of a contiguous group of claims for the benefit of all, wholly or partly outside of a contiguous group of claims for the benefit of all, not including the location work.

7. That the following persons were employed to perform the work and improvements described herein: PAUL Childers


8. That the work and improvements performed were: Manually digging, Testing, Assaying ORES and veins. Maintaining Access Road with Hand TOOLS.

9. Dated: 8-15-17 Signature: Paul Childers

SUBSCRIBED AND SWORN TO before me, a Notary Public, this 15 day of August 20 17

By: Vickie D. Bowling
Notary Public Vickie D Bowling

My Commission Expires June 17, 2019



Bureau of Land Management
Arizona State Office
www.blm.gov/az

No. of Claims:	<u>6</u>	x \$10 =	<u>60</u>
Check No.:	<u>1921</u>	Init.	<u>MLC</u>
Receipt No.:	<u>3947334</u>		
For BLM Use Only			

When Recorded Return Document to:

PAUL Childers
840 S. Saguato Dr.
Wickenburg, AZ. 85390

Check here is this is a change of address.

Telephone: 623 341 0102

E-mail address: _____

AFFIDAVIT OF PERFORMANCE OF ANNUAL WORK

1. State of Arizona, County of Maricopa ss:

2. I (Name) PAUL Childers

3. Reside at (Address) 840 S. Saguato Dr.


City Wickenburg County Maricopa

State AZ Zip 85390 being duly sworn, depose and say that I am a citizen of the United States, more than eighteen years of age, and that all of the facts set forth in this affidavit, subject to the provisions and penalties of 18 U.S.C. 1001 pertaining to the filing of false, fictitious, or fraudulent statements with the United States, are true and correct according to the best of my knowledge, information and belief.

4. Owner's name and address (If not shown in Items 1-3 above). _____

5. That I am personally acquainted with the mining claim(s). The work and improvements were made by and at the expense of the owner(s) of said claim(s). Said contiguous group of claims, listed on this document, are situated in the

_____ (optional) Mining District; _____ County, Arizona.



Line No.	AMC NUMBER	CLAIM/SITE NAME	COUNTY RECORDER DATA (If available)	TWP	RNG	SEC
1	414303	Katt Head #1.		5N	9W	024
2						
3						
4						
5						
6						

ENTERED
AUG 23 2017
BY: [Signature]

RECEIVED
BLM AZ STATE OFFICE
2017 AUG 18 P 3:40
PHOENIX, ARIZONA

7					
8					
9					
10					

6. That between the dates starting at 12 o'clock noon on September 1, 20 16 and ending at 12 o'clock noon on September 1, 20 17 at least \$ 500.00 dollars worth of work and improvements were done and performed upon said claim(s) or upon one or more of a contiguous group of claims for the benefit of all, wholly or partly outside of a contiguous group of claims for the benefit of all, not including the location work.

7. That the following persons were employed to perform the work and improvements described herein: PAUL Childers

8. That the work and improvements performed were: Using Hand Tools, digging, Sampling, Testing, Assaying Veins and ORES, and maintaining Access Road and ditches.

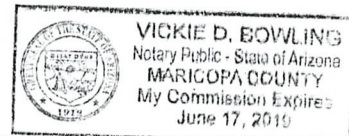
9. Dated: 8-15-17 Signature: Paul Childers

SUBSCRIBED AND SWORN TO before me, a Notary Public, this 15 day of August 20 17

By: Vickie D. Bowling

Notary Public Vickie D Bowling

My Commission Expires June 17, 2019



Bureau of Land Management
Arizona State Office
www.blm.gov/az

No. of Claims: _____ x \$10 = _____
 Check No.: _____ Init. _____
 Receipt No.: _____
 For BLM Use Only

United States Department of the Interior
Bureau of Land Management
 DIV OF LANDS, MINRLS & ENERGY
 ONE N CENTRAL AVE
 PHOENIX, AZ 85004 -4427
 Phone: 602-417-9200

Receipt

No: 3947354

Transaction #: 4057068	
Date of Transaction: 08/21/2017	
CUSTOMER:	
PAUL CHILDERS 840 S SAGUARO DR WICKENBURG, AZ 85390-2333 US	

LINE #	QTY	DESCRIPTION	REMARKS	UNIT PRICE	TOTAL
1	1.00	LOCATABLE MINERALS / MINING CLAIMS- NOT NEW-UNADJUD, ONE AUTH NO. ONLY / MINING CLAIM MONEY RECEIVED CASES: AMC373576/\$60.00	POL 2017/6 WAV	- n/a -	60.00
TOTAL:					\$60.00

PAYMENT INFORMATION					
1	AMOUNT:	60.00	POSTMARKED:	08/16/2017	
	TYPE:	CHECK	RECEIVED:	08/18/2017	
	CHECK NO:	1921			
	NAME:	CHILDERS, PAUL D 840 S SAGUARO DR WICKENBURG AZ 85390-2333 US			

REMARKS

This receipt was generated by the automated BLM Collections and Billing System and is a paper representation of a portion of the official electronic record contained therein.

UNITED STATES
DEPARTMENT OF THE INTERIOR
BUREAU OF LAND MANAGEMENT

295

Paul Childers

373576
381135
414303

FORM APPROVED
OMB NO. 1004-0114
Expires: October 31, 2016

MAINTENANCE FEE WAIVER CERTIFICATION

SEE INSTRUCTIONS ON PAGE 2

- This small miner waiver is filed for the assessment year beginning on September 1, 2015 and ending on September 1, 2016.
- The undersigned and all related parties owned ten or fewer mining claims, mill, or tunnel sites located and maintained on Federal lands in the United States of America on September 1, 2016.
- The undersigned have performed the assessment work required by law for each mining claim listed prior to filing this waiver and understand that by filing this form, the undersigned must file an affidavit of assessment work with the Bureau of Land Management (BLM) by the December 30th following the filing of this waiver.
- The undersigned understand that if the assessment work obligation has not yet come due under 30 U.S.C. 28 (for those claims in their first assessment year only), a notice of intent to hold reciting this condition must be recorded by the December 30th following the filing of this waiver.
- The undersigned understand that mill and tunnel sites may also be listed on this waiver and be waived from payment of the maintenance fee, and that a notice of intent to hold for these sites is required to be filed with the BLM by the December 30th following the filing of this waiver.
- The undersigned understand and acknowledge that pursuant to 43 U.S.C. 1212 and 18 U.S.C. 1001, the filing or recording of a false, fictitious, or fraudulent document with the BLM may result in a fine of up to \$250,000, a prison term not to exceed five years, or both.
- The mining claims, mill or tunnel sites for which this waiver from payment of the maintenance fees is requested are:

CLAIM OR SITE NAME	BLM RECORDATION SERIAL NUMBER
1. KATT HEAD # 1.	AMC 414303 ✓
2. Stony Flats # 1.	AMC 373576
3. Stony Flats # 2.	AMC 373577
4. Stony Flats # 3.	AMC 381135 381135
5. Stony Flats # 4.	AMC 381136
6. Stony Flats # 5.	AMC 381137
7.	
8.	
9.	
10.	

The owner(s) (claimants) of the above mining claims and sites are:

PAUL Childers
(Owner's Name - Please Print)
840 S. Sagunto Dr.
(Owner's Mailing Address)

Paul Childers
(Owner's Signature)
Wickenburg AZ 85390
(City) (State) (Zip Code)

(Owner's Name - Please Print)
(Owner's Mailing Address)

(Owner's Signature)
(City) (State) (Zip Code)

(Owner's Name - Please Print)
(Owner's Mailing Address)

(Owner's Signature)
(City) (State) (Zip Code)

(Owner's Name - Please Print)
(Owner's Mailing Address)

(Owner's Signature)
(City) (State) (Zip Code)

(Continued on page 2)

ENTERED
488
SEP 06 2016
BY: *[Signature]*

PHOENIX ARIZONA
2015 AUG 18 P 2:46
RECEIVED
BLM AZ STATE OFFICE

nmv

(Owner's Name - Please Print)	(Owner's Signature)		
(Owner's Mailing Address)	(City)	(State)	(Zip Code)
(Owner's Name - Please Print)	(Owner's Signature)		
(Owner's Mailing Address)	(City)	(State)	(Zip Code)
(Owner's Name - Please Print)	(Owner's Signature)		
(Owner's Mailing Address)	(City)	(State)	(Zip Code)
(Owner's Name - Please Print)	(Owner's Signature)		
(Owner's Mailing Address)	(City)	(State)	(Zip Code)

RECEIVED
 BLM AZ STATE OFFICE
 2016 AUG 18 P 2:46
 PHOENIX ARIZONA

18 U.S.C. 1001 and 43 U.S.C. 1212 make it a crime for any person knowingly and willfully to make to any department or agency of the United States any false, fictitious or fraudulent statements or representations as to any matter within its jurisdiction.

INSTRUCTIONS

1. This certification is made under the provisions of 43 U.S.C. § 1744 and 30 U.S.C. §28-28k and the regulations thereunder (43 CFR Part 3830).
2. The claimant(s) must fill in the dates in paragraph 1 for the beginning and ending of the assessment year for which this waiver is sought.
3. The claimant(s) must fill in the date in paragraph 2 for the beginning of the assessment year for which this waiver is sought.
4. All claim and site names and BLM serial numbers must be listed for the mining claims, mill sites, and tunnel sites for which the waiver is sought.
5. All owners of the mining claims, mill sites, and tunnel sites and their addresses must be given.
6. This waiver form must be signed by all the claimants or their designated agent, in original form. If an agent is designated, a notarized designation of agent, signed by all of the claimants with proper address given, must be submitted with this waiver.
7. This form must be filed no later than September 1st for the upcoming assessment year in the BLM State Office where the mining claims or sites are recorded, or the waiver cannot be granted by the BLM. (Example: To obtain a waiver for the assessment year 2012, which begins on September 1, 2011, you must qualify for and file for a waiver no later than September 1, 2011, in the proper BLM State Office.)
8. For all mining claims which require assessment work, you must record an affidavit of labor on or before the December 30th immediately following the filing of this waiver. For all other mining claims or sites waived, you must record a notice of intent to hold on or before the December 30th immediately following the filing of this waiver.
9. Mill and tunnel sites may also be listed on this waiver and be waived from payment of the maintenance fee. A notice of intent to hold for these sites is required to be filed by the December 30th following the filing of this waiver.

FOR OFFICIAL USE ONLY

When Recorded Return Document to:

PAUL Childers
840 S. Saguaro Dr.
Wickenburg, AZ.
85390

373576
381135
414303

Check here is this is a change of address.

Telephone: _____

E-mail address: _____

AFFIDAVIT OF PERFORMANCE OF ANNUAL WORK

- 1. State of Arizona, County of Yavapai ss:
- 2. I (Name) PAUL childers
- 3. Reside at (Address) 840 S. Saguaro Dr.

RECEIVED
 BLM AZ STATE OFFICE
 2016 AUG 18 P 2:45
 PHOENIX, ARIZONA
 BLM
 Date
 Stamp

City Wickenburg County Maricopa

State AZ Zip 85390 being duly sworn, depose and say that I am a citizen of the United States, more than eighteen years of age, and that all of the facts set forth in this affidavit, subject to the provisions and penalties of 18 U.S.C. 1001 pertaining to the filing of false, fictitious, or fraudulent statements with the United States, are true and correct according to the best of my knowledge, information and belief.

4. Owner's name and address (if not shown in Items 1-3 above). _____

5. That I am personally acquainted with the mining claim(s). The work and improvements were made by and at the expense of the owner(s) of said claim(s). Said contiguous group of claims, listed on this document, are situated in the

_____ (optional) Mining District; _____ County, Arizona.

Line No.	AMC NUMBER	CLAIM/SITE NAME	COUNTY RECORDER DATA (If available)	TWP	RNG	SEC
1	373576	Stony Flats # 1.	B. 4913 P. 954	8N	3W	30
2	373577	Stony Flats # 2.		8N	3W	30
3	381135	Stony Flats # 3.		8N	3W	30
4	381136	Stony Flats # 4.		8N	3W	30
5	381137	Stony Flats # 5.		8N	3W	30
6						

RECEIVED
BLM AZ STATE OFFICE
2016 AUG 18 P 2:45
PHOENIX, ARIZONA

BLM
Date
Stamp

7					
8					
9					
10					

6. That between the dates starting at 12 o'clock noon on September 1, 20 15 and ending at 12 o'clock noon on September 1, 20 16 at least \$ 500.00 dollars worth of work and improvements were done and performed upon said claim(s) or upon one or more of a contiguous group of claims for the benefit of all, wholly or partly outside of a contiguous group of claims for the benefit of all, not including the location work.

7. That the following persons were employed to perform the work and improvements described herein: PAUL Childers

8. That the work and improvements performed were: Maintaining Access Roads And ditches, Manually digging, Sampling, Assaying ores.

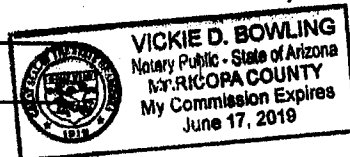
9. Dated: 8-12-16 Signature: Paul Childers

SUBSCRIBED AND SWORN TO before me, a Notary Public, this 12 day of August 20 16

By: Paul Childers

Notary Public Vickie D Bowling

My Commission Expires June 17, 2019



Bureau of Land Management
Arizona State Office
www.blm.gov/az

No. of Claims: 5 x \$10 = \$50.00
 Check No.: 1913 Init. ABZ
 Receipt No.: 3635039
 For BLM Use Only

When Recorded Return Document to:

PAUL Childers
840 S. Saguaro Dr.
Wickenburg, AZ.
85390

Check here is this is a change of address.

Telephone: 623 341 0102

E-mail address: jan1paul2c@cox.net

AFFIDAVIT OF PERFORMANCE OF ANNUAL WORK

1. State of Arizona, County of Maricopa ss:


2. I (Name) Paul Childers

3. Reside at (Address) 840 S. Saguaro Dr.

City Wickenburg County Maricopa

State AZ, Zip 85390 being duly sworn, depose and say that I am a citizen of the United States, more than eighteen years of age, and that all of the facts set forth in this affidavit, subject to the provisions and penalties of 18 U.S.C. 1001 pertaining to the filing of false, fictitious, or fraudulent statements with the United States, are true and correct according to the best of my knowledge, information and belief.

4. Owner's name and address (If not shown in Items 1-3 above).



5. That I am personally acquainted with the mining claim(s). The work and improvements were made by and at the expense of the owner(s) of said claim(s). Said contiguous group of claims, listed on this document, are situated in the

(optional) Mining District; _____ County, Arizona.

Line No.	AMC NUMBER	CLAIM/SITE NAME	COUNTY RECORDER DATA (If available)	TWP	RNG	SEC
1	414303	KATT HEAD #1.		5N	9W	024
2						
3						
4						
5						
6						

BLM Date Stamp	2016 AUG 18 P 2:15	RECEIVED BLM AZ STATE OFFICE PHOENIX, ARIZONA
7		
8		
9		
10		

6. That between the dates starting at 12 o'clock noon on September 1, 20 15 and ending at 12 o'clock noon on September 1, 20 16 at least \$ 500.00 dollars worth of work and improvements were done and performed upon said claim(s) or upon one or more of a contiguous group of claims for the benefit of all, wholly or partly outside of a contiguous group of claims for the benefit of all, not including the location work.

7. That the following persons were employed to perform the work and improvements described herein: PAUL Childers

8. That the work and improvements performed were: Maintaince work on Road and ditch, Digging, Sampling, Testing, Assaying ores, All with Hand tools

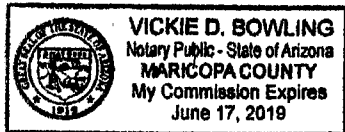
9. Dated: 8-13-16 Signature: Paul Childers

SUBSCRIBED AND SWORN TO before me, a Notary Public, this 15 day of August 20 16

By: Paul Childers

Notary Public Vickie D Bowling

My Commission Expires June 17, 2019



Bureau of Land Management
Arizona State Office
www.blm.gov/az

No. of Claims: <u>1</u> x \$10 = <u>\$10.00</u>
Check No.: <u>1913</u> Init. <u>AD</u>
Receipt No.: <u>3635039</u>
For BLM Use Only

United States Department of the Interior
Bureau of Land Management
 DIV OF LANDS, MINRLS & ENERGY
 ONE N CENTRAL AVE
 PHOENIX, AZ 85004 -4427
 Phone: 602-417-9200

Receipt

No: 3635039


Transaction #: 3738876	
Date of Transaction: 08/19/2016	
CUSTOMER:	
PAUL CHILDERS 840 S SAGUARO DR WICKENBURG, AZ 85390-2333 US	

LINE #	QTY	DESCRIPTION	REMARKS	UNIT PRICE	TOTAL
1	1.00	LOCATABLE MINERALS / MINING CLAIMS-NOT NEW-UNADJUD, ONE AUTH NO. ONLY / MINING CLAIM MONEY RECEIVED CASES: AMC414303/\$60.00	WAIVER 2017 - 6 / POL 2016 - 6	- n/a -	60.00
TOTAL:					\$60.00

PAYMENT INFORMATION					
1	AMOUNT:	60.00	POSTMARKED:	08/16/2016	
	TYPE:	CHECK	RECEIVED:	08/18/2016	
	CHECK NO:	1913			
	NAME:	CHILDERS, JANICE E 840 S SAGUARO DR WICKENBURG AZ 85390-2333 US			

REMARKS

This receipt was generated by the automated BLM Collections and Billing System and is a paper representation of a portion of the official electronic record contained therein.

ENTERED
 AUG 23 2016
 BY: 

Paul Childers
840 S. Saguaro Dr.
Wickenburg, AZ. 85390

PHOENIX AZ 852

16 AUG 2016 PM 9 L



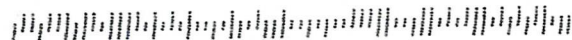
RECEIVED
BLM AZ STATE OFFICE

2016 AUG 18 P 2:44

PHOENIX, ARIZONA

B. Lo M. AZ. State office
1 North Central Ave. Suite 800
Phoenix, AZ. 85004

85004-442700



UNITED STATES
DEPARTMENT OF THE INTERIOR
BUREAU OF LAND MANAGEMENT

1208

AA

414303
373576
381135

FORM APPROVED
OMB NO. 1004-0114
Expires: October 31, 2016

MAINTENANCE FEE WAIVER CERTIFICATION

SEE INSTRUCTIONS ON PAGE 2

- This small miner waiver is filed for the assessment year beginning on September 1, 15 and ending on September 1, 16.
- The undersigned and all related parties owned ten or fewer mining claims, mill, or tunnel sites located and maintained on Federal lands in the United States of America on September 1, 15.
- The undersigned have performed the assessment work required by law for each mining claim listed prior to filing this waiver and understand that by filing this form, the undersigned must file an affidavit of assessment work with the Bureau of Land Management (BLM) by the December 30th following the filing of this waiver.
- The undersigned understand that if the assessment work obligation has not yet come due under 30 U.S.C. 28 (for those claims in their first assessment year only), a notice of intent to hold reciting this condition must be recorded by the December 30th following the filing of this waiver.
- The undersigned understand that mill and tunnel sites may also be listed on this waiver and be waived from payment of the maintenance fee, and that a notice of intent to hold for these sites is required to be filed with the BLM by the December 30th following the filing of this waiver.
- The undersigned understand and acknowledge that pursuant to 43 U.S.C. 1212 and 18 U.S.C. 1001, the filing or recording of a false, fictitious, or fraudulent document with the BLM may result in a fine of up to \$250,000, a prison term not to exceed five years, or both.
- The mining claims, mill or tunnel sites for which this waiver from payment of the maintenance fees is requested are:

CLAIM OR SITE NAME	BLM RECORDATION SERIAL NUMBER
1. <u>Katt Head # 1.</u>	<u>414303</u> ✓
2. <u>Stony Flats # 1.</u>	<u>373576</u>
3. <u>Stony Flats # 2.</u>	<u>373577</u>
4. <u>Stony Flats # 3.</u>	<u>381135</u>
5. <u>Stony Flats # 4.</u>	<u>381136</u>
6. <u>Stony Flats # 5.</u>	<u>381137</u>
7.	
8.	
9.	
10.	

RECEIVED
 BLM AZ STATE OFFICE
 2015 AUG 10 P 3:14
 PHOENIX, ARIZONA

The owner(s) (claimants) of the above mining claims and sites are:

Paul Childers
(Owner's Name - Please Print)
840 S. Saguardo Dr.
(Owner's Mailing Address)

Paul Childers
(Owner's Signature)
Wickenburg AZ. 85390
(City) (State) (Zip Code)

(Owner's Name - Please Print)

(Owner's Mailing Address)

(Owner's Signature)

(City) (State) (Zip Code)

(Owner's Name - Please Print)

(Owner's Mailing Address)

(Owner's Signature)

(City) (State) (Zip Code)

(Owner's Name - Please Print)

(Owner's Mailing Address)

(Owner's Signature)

(City) (State) (Zip Code)

(Continued on page 2)

ENTERED
SEP 3 2015
BY: RE

NW-K2914

(Owner's Name - Please Print)	(Owner's Signature)
(Owner's Mailing Address)	(City) (State) (Zip Code)
(Owner's Name - Please Print)	(Owner's Signature)
(Owner's Mailing Address)	(City) (State) (Zip Code)
(Owner's Name - Please Print)	(Owner's Signature)
(Owner's Mailing Address)	(City) (State) (Zip Code)
(Owner's Name - Please Print)	(Owner's Signature)
(Owner's Mailing Address)	(City) (State) (Zip Code)
(Owner's Name - Please Print)	(Owner's Signature)
(Owner's Mailing Address)	(City) (State) (Zip Code)

RECEIVED
 BLM AZ STATE OFFICE
 PHOENIX ARIZONA
 2015 AUG 10 PM 3:41

18 U.S.C. 1001 and 43 U.S.C. 1212 make it a crime for any person knowingly and willfully to make to any department or agency of the United States any false, fictitious or fraudulent statements or representations as to any matter within its jurisdiction.

INSTRUCTIONS

1. This certification is made under the provisions of 43 U.S.C. § 1744 and 30 U.S.C. §28-28k and the regulations thereunder (43 CFR Part 3830).
2. The claimant(s) must fill in the dates in paragraph 1 for the beginning and ending of the assessment year for which this waiver is sought.
3. The claimant(s) must fill in the date in paragraph 2 for the beginning of the assessment year for which this waiver is sought.
4. All claim and site names and BLM serial numbers must be listed for the mining claims, mill sites, and tunnel sites for which the waiver is sought.
5. All owners of the mining claims, mill sites, and tunnel sites and their addresses must be given.
6. This waiver form must be signed by all the claimants or their designated agent, in original form. If an agent is designated, a notarized designation of agent, signed by all of the claimants with proper address given, must be submitted with this waiver.
7. This form must be filed no later than September 1st for the upcoming assessment year in the BLM State Office where the mining claims or sites are recorded, or the waiver cannot be granted by the BLM. (Example: To obtain a waiver for the assessment year 2012, which begins on September 1, 2011, you must qualify for and file for a waiver no later than September 1, 2011, in the proper BLM State Office.)
8. For all mining claims which require assessment work, you must record an affidavit of labor on or before the December 30th immediately following the filing of this waiver. For all other mining claims or sites waived, you must record a notice of intent to hold on or before the December 30th immediately following the filing of this waiver.
9. Mill and tunnel sites may also be listed on this waiver and be waived from payment of the maintenance fee. A notice of intent to hold for these sites is required to be filed by the December 30th following the filing of this waiver.

FOR OFFICIAL USE ONLY

414303

When Recorded Return Document to:
PAUL Childers
840 S. Saguaro Dr
Wickenburg, AZ. 85390

Check here is this is a change of address.
Telephone: 623-341-0102
E-mail address: _____

AFFIDAVIT OF PERFORMANCE OF ANNUAL WORK

1. State of Arizona, County of Maricopa ss:
2. I (Name) PAUL Childers
3. Reside at (Address) 840 S. Saguaro Dr
City Wickenburg County Maricopa

RECEIVED
BLM AVERTISSEMENT EFFICE
2015 AUG 10 P 3:14
PHOENIX, ARIZONA
BLM
Date
Stamp

State Az Zip 85390 being duly sworn, depose and say that I am a citizen of the United States, more than eighteen years of age, and that all of the facts set forth in this affidavit, subject to the provisions and penalties of 18 U.S.C. 1001 pertaining to the filing of false, fictitious, or fraudulent statements with the United States, are true and correct according to the best of my knowledge, information and belief.
4. Owner's name and address (If not shown in Items 1-3 above). _____

5. That I am personally acquainted with the mining claim(s). The work and improvements were made by and at the expense of the owner(s) of said claim(s). Said contiguous group of claims, listed on this document, are situated in the _____ (optional) Mining District; _____ County, Arizona.

Line No.	AMC NUMBER	CLAIM/SITE NAME	COUNTY RECORDER DATA (If available)	TWP	RNG	SEC
1	414303	KATT Head # 10		5N	9W	24
2						
3						
4						
5						
6						

RECORDED
2015 AUG 17 10:00
RAW

RECEIVED
BLM AVADON OFFICE
2015 AUG 10 P 3:14
PHOENIX, ARIZONA

BLM
Date
Stamp

7						
8						
9						
10						

6. That between the dates starting at 12 o'clock noon on September 1, 20 14 and ending at 12 o'clock noon on September 1, 20 15 at least \$ 500.00 dollars worth of work and improvements were done and performed upon said claim(s) or upon one or more of a contiguous group of claims for the benefit of all, wholly or partly outside of a contiguous group of claims for the benefit of all, not including the location work.

7. That the following persons were employed to perform the work and improvements described herein: PAUL Childers

8. That the work and improvements performed were: Testing, sampling, Assaying using backhoe and permits. Area has been reclaimed and bond release applied for.

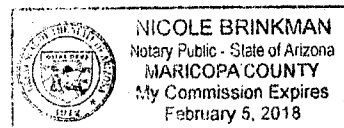
9. Dated: 8-4-15 Signature: Paul Childers

SUBSCRIBED AND SWORN TO before me, a Notary Public, this 4th day of Aug 20 15

By: PAUL D. CHILDERS

Notary Public [Signature]

My Commission Expires Feb 5, 2018



Bureau of Land Management
Arizona State Office
www.blm.gov/az

No. of Claims: 1 x \$10 = \$10.00
Check No.: 1875 Init. CBH
Receipt No.: 3364215
For BLM Use Only

373576
381135

When Recorded Return Document to:
PAUL Childers
840 S. Saguato Dr.
Wickenburg, AZ 85390

Check here is this is a change of address.
Telephone: 623-341-0102
E-mail address: jantpaul2c@cox.net

AFFIDAVIT OF PERFORMANCE OF ANNUAL WORK

1. State of Arizona, County of Yavapai ss:
2. I (Name) PAUL Childers
3. Reside at (Address) 840 S. Saguato Dr.

RECEIVED
BLM AUSTIN OFFICE
2015 AUG 10 P 3:14
PHOENIX, ARIZONA
BLM
Date
Stamp

City Wickenburg County Maricopa

State AZ, Zip 85390 being duly sworn, depose and say that I am a citizen of the United States, more than eighteen years of age, and that all of the facts set forth in this affidavit, subject to the provisions and penalties of 18 U.S.C. 1001 pertaining to the filing of false, fictitious, or fraudulent statements with the United States, are true and correct according to the best of my knowledge, information and belief.

4. Owner's name and address (if not shown in Items 1-3 above).

5. That I am personally acquainted with the mining claim(s). The work and improvements were made by and at the expense of the owner(s) of said claim(s). Said contiguous group of claims; listed on this document, are situated in the

(optional) Mining District; Yavapai County, Arizona.

Line No.	AMC NUMBER	CLAIM/SITE NAME	COUNTY RECORDER DATA (if available)	TWP	RNG	SEC
1	373576	Stony Flats #1.		8N	3W	30
2	373577	Stony Flats #2.		8N	3W	30
3	381135	Stony Flats #3.		8N	3W	30
4	381136	Stony Flats #4		8N	3W	30
5	381137	Stony Flats #5		8N	3W	30
6						

Ram

RECEIVED
BLM AZ OFFICE
2015 AUG 10 P 3:15
PHOENIX, ARIZONA

7					
8					
9					
10					

6. That between the dates starting at 12 o'clock noon on September 1, 20 14 and ending at 12 o'clock noon on September 1, 20 15 at least \$ 500.00 dollars worth of work and improvements were done and performed upon said claim(s) or upon one or more of a contiguous group of claims for the benefit of all, wholly or partly outside of a contiguous group of claims for the benefit of all, not including the location work.

7. That the following persons were employed to perform the work and improvements described herein: Paul Childers

8. That the work and improvements performed were: Road-ditch maintenance with hand tools. Sampling, testing, and assaying with hand tools.

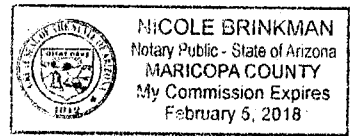
9. Dated: 8-4-15 Signature: Paul Childers

SUBSCRIBED AND SWORN TO before me, a Notary Public, this 4th day of AUG 20 15

By: PAUL D. CHILDERS

Notary Public [Signature]

My Commission Expires Feb 5, 2018



Bureau of Land Management
Arizona State Office
www.blm.gov/az

No. of Claims: 5 x \$10 = \$50.00
Check No.: 1875 Init. A.H.
Receipt No.: 3364215
For BLM Use Only

United States Department of the Interior
Bureau of Land Management
 LANDS/RECREATION & PLANNING
 ONE N CENTRAL AVE
 PHOENIX, AZ 85004 -2203
 Phone: 602-417-9200

Receipt

No: 3364215


Transaction #: 3462259	
Date of Transaction: 08/11/2015	
CUSTOMER:	
PAUL CHILDERS 840 S SAGUARO DR WICKENBURG, AZ 85390-2333 US	

LINE #	QTY	DESCRIPTION	REMARKS	UNIT PRICE	TOTAL
1	1.00	LOCATABLE MINERALS / MINING CLAIMS-NOT NEW-UNADJUD, ONE AUTH NO. ONLY / MINING CLAIM MONEY RECEIVED CASES: AMC414303/\$60.00	MAINT FEE WAIVER (6) 2016 / POL (6) 2015	- n/a -	60.00
TOTAL:					\$60.00

PAYMENT INFORMATION			
1	AMOUNT:	60.00	POSTMARKED: 08/06/2015
	TYPE:	CHECK	RECEIVED: 08/10/2015
	CHECK NO:	1875	
	NAME:	CHILDERS, PAUL D 840 S SAGUARO DR WICKENBURG AZ 85390-2333 US	

REMARKS

This receipt was generated by the automated BLM Collections and Billing System and is a paper representation of a portion of the official electronic record contained therein.


 BY: RAM

8/11/2015

Paul Childers
840 S. Saguaro Dr.
Wickenburg, AZ. 85390

RECEIVED
BLM AZ STATE OFFICE

2015 AUG 10 P 3:03

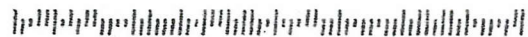
PHOENIX, ARIZONA

BLM AZ State office
ONE N. Central Ave. Suite 800
Phoenix, AZ. 85004-4427

PHOENIX AZ 852
06 AUG 2015 PM 11 L



85004442700



414303
 373576
 381135

RECEIVED
 BLM DISTRICT OFFICE
 NOV 20 10 10 AM '14
 ACCEPTED FOR FILING

NOTICE OF INTENTION TO HOLD MINING CLAIMS/SITES

When Recorded Return Document to:

PAUL Childers
840 S. Saguaro Dr.
Wickenburg, AZ, 85390

BLM
 Date
 Stamp

Check here if this is a change of address.
 Telephone: 623 341 0102
 E-mail Address jan1 Paul 2 C @ COX.NET

I (We) intend to hold the claims(s) and/or site(s) listed below for the calendar year 2014, and I (We) have filed or will file a Notice of Intent to Hold in the county where the claim (s) is located.

Reason for filing a Notice of Intent to Hold instead of an assessment work filing (check one):

- Maintenance fee was paid to maintain claim(s) during this assessment year.
- Mill or tunnel sites.
- Claim(s) was located during the current assessment year.
- BLM has deferred assessment work (attach copy of decision granting deferment, or pending petition for deferment including date petition was filed.)

Line No.	AMC NUMBER	CLAIM/SITE NAME	COUNTY RECORDER DATA (If available)	TWP	RNG	SEC
1	414303	KATT Head #1.		5N	9W	24
2						
3						
4						
5						
6						
7						
8						
9						
10						

ENTERED
 NOV 20 2014
 BY: RAU

NOTICE OF INTENTION TO HOLD MINING CLAIMS/SITES
page 2

RECEIVED
OCT 20 P 4:01
MARICOPA, ARIZONA

BLM
Date
Stamp

- 1. State of Arizona, County of Maricopa
- 2. I (Name) PAUL Childers
- 3. Reside at (Address) 840 S. Saguardo

City Wickenburg County Maricopa State Az. Zip 85390 being duly sworn, depose and say that I am a citizen of the United States, more than eighteen years of age, that all of the facts set forth in this notice, subject to the provisions and penalties of 18 U.S.C. 1001 pertaining to the filing of false, fictitious, or fraudulent statements with the United States, are true and correct according to the best of my knowledge, information and belief.

4. Owner's name and address (If not shown in Items 1-3 above). _____

5. Dated: 10-17-14 Signature: Paul Childers

Bureau of Land Management
Arizona State Office
www.az.blm.gov


No. of Claims: 1 x \$10 = \$10.00
 Check No: 1856 Init. PCA
 Receipt No.: 3157725
 For BLM Use Only

RECEIVED
OCT 27 P 3:23

Form: MCF110
Revised Jan. 2006
Page 2 of 2

When Recorded Return Document to:

PAUL Childers
840 S. Saguaro Dr.
Wickenburg, AZ. 85390



Check here is this is a change of address.

Telephone: 623 341 0102

E-mail address: jan1paul2c@cox.net

AFFIDAVIT OF PERFORMANCE OF ANNUAL WORK

1. State of Arizona, County of Maricopa ss:


2. I (Name) PAUL Childers

3. Reside at (Address) 840 S. Saguaro Dr.

City Wickenburg County Maricopa

State AZ, Zip 85390 being duly sworn, depose and say that I am a citizen of the United States, more than eighteen years of age, and that all of the facts set forth in this affidavit, subject to the provisions and penalties of 18 U.S.C. 1001 pertaining to the filing of false, fictitious, or fraudulent statements with the United States, are true and correct according to the best of my knowledge, information and belief.

4. Owner's name and address (If not shown in Items 1-3 above). _____



5. That I am personally acquainted with the mining claim(s). The work and improvements were made by and at the expense of the owner(s) of said claim(s). Said contiguous group of claims, listed on this document, are situated in the

(optional) Mining District; Maricopa County, Arizona.

Line No.	AMC NUMBER	CLAIM/SITE NAME	COUNTY RECORDER DATA (If available)	TWP	RNG	SEC
1	414303	KATT HEAD #1		5N	9W	274
2						
3						
4						
5						
6						

BLM
Date
Stamp

RECEIVED
2014 OCT 20 P 4:01
FEDERAL BUREAU OF SURVEY
ARIZONA

7						
8						
9						
10						

6. That between the dates starting at 12 o'clock noon on September 1, 20 13 and ending at 12 o'clock noon on September 1, 20 14 at least \$ 500 dollars worth of work and improvements were done and performed upon said claim(s) or upon one or more of a contiguous group of claims for the benefit of all, wholly or partly outside of a contiguous group of claims for the benefit of all, not including the location work.

7. That the following persons were employed to perform the work and improvements described herein: Paul Childers Joshua Mcbride

8. That the work and improvements performed were: digging and testing ore samples, Manuel Labor for Road Maintenance.


9. Dated: 10-16-14 Signature: Paul Childers

SUBSCRIBED AND SWORN TO before me, a Notary Public, this 16 day of October 20 14

By: PAUL CHILDERS

Notary Public: NICOLE BRINKMAN

My Commission Expires Feb 5, 2018



Bureau of Land Management
Arizona State Office
www.az.blm.gov

No. of Claims: 1 \$10.00 x \$10 = 10.00

Check No.: 1856 Init AA

Receipt No.: 3157725

For BLM Use Only

NOTICE OF INTENTION TO HOLD MINING CLAIMS/SITES
page 2

RECEIVED
OCT 20 10 21:02
PHOENIX, ARIZONA
BLM
Date
Stamp

1. State of Arizona, County of Maricopa Claims in Yavapai

2. I (Name) Paul Childers

3. Reside at (Address) 840 S. Saguaro Dr.

City Wickenburg County Maricopa State AZ zip 85390 being duly sworn, depose and say that I am a citizen of the United States, more than eighteen years of age, that all of the facts set forth in this notice, subject to the provisions and penalties of 18 U.S.C. 1001 pertaining to the filing of false, fictitious, or fraudulent statements with the United States, are true and correct according to the best of my knowledge, information and belief.

4. Owner's name and address (If not shown in Items 1-3 above).


5. Dated: 10-16-14 Signature: Paul Childers

Bureau of Land Management
Arizona State Office
www.az.blm.gov

No. of Claims: 5 x \$10 = \$50.00
Check No: 1850 Init. AC
Receipt No.: 3157225
For BLM Use Only

When Recorded Return Document to:

PAUL Childers
840 S. Saguaro Dr.
Wickenburg, AZ, 85390



Check here is this is a change of address.

Telephone: 623 341 0102

E-mail address: janipaul2c@cox.net

AFFIDAVIT OF PERFORMANCE OF ANNUAL WORK

5 lode claims in Yavapai Co.

1. State of Arizona, County of Yavapai ss:

2. I (Name) PAUL Childers

3. Reside at (Address) 840 S. Saguaro Dr.

City Wickenburg County Maricopa


State AZ Zip 85390 being duly sworn, depose and say that I am a citizen of the United States, more than eighteen years of age, and that all of the facts set forth in this affidavit, subject to the provisions and penalties of 18 U.S.C. 1001 pertaining to the filing of false, fictitious, or fraudulent statements with the United States, are true and correct according to the best of my knowledge, information and belief.

4. Owner's name and address (If not shown in Items 1-3 above).

5. That I am personally acquainted with the mining claim(s). The work and improvements were made by and at the expense of the owner(s) of said claim(s). Said contiguous group of claims, listed on this document, are situated in the

(optional) Mining District; Yavapai County, Arizona.

Line No.	AMC NUMBER	CLAIM/SITE NAME	COUNTY RECORDER DATA (If available)	TWP	RNG	SEC
1	373576	Stony Flats #1.	B.4913 P.954	8N	3W	30
2	373577	Stony Flats #2.		8N	3W	30
3	381135	Stony Flats #3.		8N	3W	30
4	381136	Stony Flats #4.		8N	3W	30
5	381137	Stony Flats #5.		8N	3W	30
6						



RECEIVED
 OCT 20 2014
 PHOENIX, ARIZONA
 BLM
 Date
 Stamp

7					
8					
9					
10					

6. That between the dates starting at 12 o'clock noon on September 1, 20 13 and ending at 12 o'clock noon on September 1, 20 14 at least \$ 500.00 dollars worth of work and improvements were done and performed upon said claim(s) or upon one or more of a contiguous group of claims for the benefit of all, wholly or partly outside of a contiguous group of claims for the benefit of all, not including the location work.

7. That the following persons were employed to perform the work and improvements described herein: Paul Childers

8. That the work and improvements performed were: Maintaining ROADS and ditches with Hand tools. Digging Sampling and Assaying Ore Samples

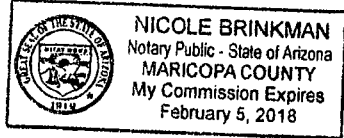
9. Dated: 10-16-14 Signature: Paul Childers

SUBSCRIBED AND SWORN TO before me, a Notary Public, this 16th day of October 20 14

By: PAUL D. CHILDERS

Notary Public [Signature] NICOLE BRINKMAN

My Commission Expires Feb 5, 2018



Bureau of Land Management
 Arizona State Office
www.az.blm.gov

No. of Claims: 5 x \$10 = \$50.00
 Check No. 1856 Init. Ad
 Receipt No.: 3157725
 For BLM Use Only

**UNITED STATES
DEPARTMENT OF THE INTERIOR
BUREAU OF LAND MANAGEMENT**
ONE N CENTRAL AVE, PHOENIX, AZ 85004-2203
Phone: (602)417-9200

NOTICE OF RETURN OF REMITTANCE

DATE : 10/21/2014
No : 47389

PAUL CHILDERS
840 S SAGUARO DR
WICKENBURG, AZ 85390 US

Check Number	Amount	Reference No
2083	120.00	

Your Remittance(s) listed above is/are returned because of the following reason:


OTHER

Remarks: THE BLM DOES NOT ACCEPT PERSONAL CHECKS WITHOUT CUSTOMER NAME AND ADDRESS IMPRINTED ON THE CHECK.

10/21/2014 10:23 AM
ZM OCT 21 P 3:23

Paul Childers
840 S. Saguaro Dr.
Wickenburg, AZ. 85390

PHOENIX AZ 852
24 OCT 2014 PM 6 L



RECEIVED
BLM AZ STATE OFFICE

2014 OCT 27 P 2:58


PHOENIX, ARIZONA

BLM AZ. State Office
ONE N. Central Ave Suite 800
Phoenix, AZ. 85004-4427
(mining claims).

85004442700



United States Department of the Interior
Bureau of Land Management
 LANDS/RECREATION & PLANNING
 ONE N CENTRAL AVE
 PHOENIX, AZ 85004 -2203
 Phone: 602-417-9200



Receipt

No: 3157725

Transaction #: 3250158	
Date of Transaction: 10/28/2014	
CUSTOMER:	
PAUL CHILDERS 840 S SAGUARO DR WICKENBURG, AZ 85390-2333 US	

LINE #	QTY	DESCRIPTION	REMARKS	UNIT PRICE	TOTAL
1	1.00	LOCATABLE MINERALS / MINING CLAIMS- NOT NEW-UNADJUD, ONE AUTH NO. ONLY / MINING CLAIM MONEY RECEIVED CASES: AMC414303/\$120.00	NOI (6) 2014 / POL (6) 2014	- n/a -	120.00
TOTAL:					\$120.00

PAYMENT INFORMATION			
1	AMOUNT:	120.00	POSTMARKED: N/A
	TYPE:	CHECK	RECEIVED: 10/27/2014
	CHECK NO:	1856	
	NAME:	CHILDERS, PAUL 840 S SAGUARO DR WICKENBURG AZ 85390-2333 US	

REMARKS

This receipt was generated by the automated BLM Collections and Billing System and is a paper representation of a portion of the official electronic record contained therein.

UNITED STATES
DEPARTMENT OF THE INTERIOR
BUREAU OF LAND MANAGEMENT

118

ASME 373576

381135

FORM APPROVED
OMB NO. 1004-0114
Expires: October 31, 2016

414303

MAINTENANCE FEE WAIVER CERTIFICATION

PM

SEE INSTRUCTIONS ON PAGE 2

1. This small miner waiver is filed for the assessment year beginning on September 1, 2014 and ending on September 1, 2015.
2. The undersigned and all related parties owned ten or fewer mining claims, mill, or tunnel sites located and maintained on Federal lands in the United States of America on September 1, 2014.
3. The undersigned have performed the assessment work required by law for each mining claim listed prior to filing this waiver and understand that by filing this form, the undersigned must file an affidavit of assessment work with the Bureau of Land Management (BLM) by the December 30th following the filing of this waiver.
4. The undersigned understand that if the assessment work obligation has not yet come due under 30 U.S.C. 28 (for those claims in their first assessment year only), a notice of intent to hold reciting this condition must be recorded by the December 30th following the filing of this waiver.
5. The undersigned understand that mill and tunnel sites may also be listed on this waiver and be waived from payment of the maintenance fee, and that a notice of intent to hold for these sites is required to be filed with the BLM by the December 30th following the filing of this waiver.
6. The undersigned understand and acknowledge that pursuant to 43 U.S.C. 1212 and 18 U.S.C. 1001, the filing or recording of a false, fictitious, or fraudulent document with the BLM may result in a fine of up to \$250,000, a prison term not to exceed five years, or both.
7. The mining claims, mill or tunnel sites for which this waiver from payment of the maintenance fees is requested are:

CLAIM OR SITE NAME	BLM RECORDATION SERIAL NUMBER
1. Stony Flats #1	373576 ✓
2. Stony Flats #2	373577 ✓
3. Stony Flats #3	381135 ✓
4. Stony Flats #4	381136 ✓
5. Stony Flats #5	381137 ✓
6. Katt Head #1	414303 ✓
7.	
8.	
9.	
10.	

The owner(s) (claimants) of the above mining claims and sites are:

Paul Childers

(Owner's Name - Please Print)

840 S. Saguaro Dr.

(Owner's Mailing Address)

Paul Childers

(Owner's Signature)

Wickenburg

(City)

Az

(State)

85390

(Zip Code)

(Owner's Name - Please Print)

(Owner's Mailing Address)

(Owner's Signature)

(City)

(State)

(Zip Code)

(Owner's Name - Please Print)

(Owner's Mailing Address)

(Owner's Signature)

(City)

(State)

(Zip Code)

(Owner's Name - Please Print)

(Owner's Mailing Address)

(Owner's Signature)

(City)

(State)

(Zip Code)

(Continued on page 2)

CHECKED SEP 22 2014

PB

ENTERED
AC 483
SEP 18 2014
BY: PB

PHOENIX, ARIZONA
2014 AUG -1 P 4:05
BLM RECEIVED
AZ STATE OFFICE

(Owner's Name - Please Print)	(Owner's Signature)
(Owner's Mailing Address)	(City) (State) (Zip Code)
(Owner's Name - Please Print)	(Owner's Signature)
(Owner's Mailing Address)	(City) (State) (Zip Code)
(Owner's Name - Please Print)	(Owner's Signature)
(Owner's Mailing Address)	(City) (State) (Zip Code)
(Owner's Name - Please Print)	(Owner's Signature)
(Owner's Mailing Address)	(City) (State) (Zip Code)

18 U.S.C. 1001 and 43 U.S.C. 1212 make it a crime for any person knowingly and willfully to make to any department or agency of the United States any false, fictitious or fraudulent statements or representations as to any matter within its jurisdiction.

INSTRUCTIONS

1. This certification is made under the provisions of 43 U.S.C. § 1744 and 30 U.S.C. §28-28k and the regulations thereunder (43 CFR Part 3830).
2. The claimant(s) must fill in the dates in paragraph 1 for the beginning and ending of the assessment year for which this waiver is sought.
3. The claimant(s) must fill in the date in paragraph 2 for the beginning of the assessment year for which this waiver is sought.
4. All claim and site names and BLM serial numbers must be listed for the mining claims, mill sites, and tunnel sites for which the waiver is sought.
5. All owners of the mining claims, mill sites, and tunnel sites and their addresses must be given.
6. This waiver form must be signed by all the claimants or their designated agent, in original form. If an agent is designated, a notarized designation of agent, signed by all of the claimants with proper address given, must be submitted with this waiver.
7. This form must be filed no later than September 1st for the upcoming assessment year in the BLM State Office where the mining claims or sites are recorded, or the waiver cannot be granted by the BLM. (Example: To obtain a waiver for the assessment year 2012, which begins September 1, 2011, you must qualify for and file for a waiver no later than September 1, 2011, in the proper BLM State Office.)
8. For all mining claims which require assessment work, you must record an affidavit of labor on or before the December 30th immediately following the filing of this waiver. For all other mining claims or sites waived, you must record a notice of intent to hold on or before the December 30th immediately following the filing of this waiver.
9. Mill and tunnel sites may also be listed on this waiver and be waived from payment of the maintenance fee. A notice of intent to hold for these sites is required to be filed by the December 30th following the filing of this waiver.

RECEIVED
 BLM STATE OFFICE
 PHOENIX, ARIZONA
 APR 10 2011 4:05 PM

FOR OFFICIAL USE ONLY

PAUL Childers
840 S. Saguaro Dr.
Wickenburg, AZ. 85390

RECEIVED
DEM AZ STATE OFFICE

2014 AUG -1 P 4:05

PHOENIX, ARIZONA


PHOENIX AZ 850

31 JUL 2014 PM 6 L



B. L. M.
Arizona State office
ONE North Central ave, Suite 800
Phoenix, AZ. 85004-4427

85004442700



UNITED STATES
DEPARTMENT OF THE INTERIOR
BUREAU OF LAND MANAGEMENT

MAINTENANCE FEE WAIVER CERTIFICATION

AA

177

FORM APPROVED
OMB NO. 1004-0114
Expires: August 31, 2013

381135
414303

SEE INSTRUCTIONS ON PAGE 2

- This small miner waiver is filed for the assessment year beginning on September 1, ~~2012~~ ²⁰¹³ and ending on September 1, ~~2013~~ ²⁰¹⁴.
- The undersigned and all related parties owned ten or fewer mining claims, mill, or tunnel sites located and maintained on Federal lands in the United States of America on September 1, ~~2012~~ ²⁰¹³.
- The undersigned have performed the assessment work required by law for each mining claim listed prior to filing this waiver and understand that by filing this form, an affidavit of assessment work must be recorded by the December 30th following the filing of this waiver.
- The undersigned understand that if the assessment work obligation has not yet come due under 30 U.S.C. 28 (for those claims in their first assessment year only), a notice of intent to hold reciting this condition must be recorded by the December 30th following the filing of this waiver.
- The undersigned understand that mill and tunnel sites may also be listed upon this waiver and be waived from payment of the maintenance fee, and that a notice of intent to hold for these sites is required to be recorded by the December 30th immediately following the filing of this waiver.
- The undersigned understand and acknowledge that pursuant to 43 U.S.C. 1212 and 18 U.S.C. 1001, the filing or recording of a false, fictitious, or fraudulent document with the Bureau of Land Management may result in a fine of up to \$250,000, a prison term not to exceed five years, or both.
- The mining claims, mill or tunnel sites for which this waiver from payment of the maintenance fees is requested are:

CLAIM OR SITE NAME	BLM RECORDATION SERIAL NUMBER
1. <u>Stony Flats #1.</u>	✓ <u>AMC 373576</u>
2. <u>Stony Flats #2.</u>	<u>AMC 373577</u>
3. <u>Stony Flats #3.</u>	<u>AMC 381135</u>
4. <u>Stony Flats #4.</u>	<u>AMC 381136</u>
5. <u>Stony Flats #5.</u>	<u>AMC 381137</u>
6. <u>KATT HEAD #1.</u>	<u>AMC 414303</u>
7.	
8.	
9.	
10.	

The owner(s) (claimants) of the above mining claims and sites are:

PAUL Childers

(Owner's Name - Please Print)

Paul Childers

(Owner's Signature)

840 S. Saguaro Dr.

(Street or P.O. Box)

Wickenburg AZ. 85390

(City)

(State)

(Zip Code)

(Owner's Name - Please Print)

(Owner's Signature)

(Street or P.O. Box)

(City)

(State)

(Zip Code)

(Owner's Name - Please Print)

(Owner's Signature)

(Street or P.O. Box)

(City)

(State)

(Zip Code)

(Continued on page 2)

ENTERED
SEP 12 2013

BY: [Signature]

840 S. Saguaro Dr.
Wickenburg, AZ. 85390

Check here is this is a change of address.

Telephone: 623 341 0102

E-mail address: janipaul2c@cox.net


AFFIDAVIT OF PERFORMANCE OF ANNUAL WORK

5 Lode claims in Yavapai Co.

1. State of Arizona, County of Yavapai (claims) ss:

2. I (Name) Paul Childers

3. Reside at (Address) 840 S. Saguaro Dr.



City Wickenburg County Maricopa

State AZ Zip 85390 being duly sworn, depose and say that I am a citizen of the United States, more than eighteen years of age, and that all of the facts set forth in this affidavit, subject to the provisions and penalties of 18 U.S.C. 1001 pertaining to the filing of false, fictitious, or fraudulent statements with the United States, are true and correct according to the best of my knowledge, information and belief.

4. Owner's name and address (If not shown in Items 1-3 above).

5. That I am personally acquainted with the mining claim(s). The work and improvements were made by and at the expense of the owner(s) of said claim(s). Said contiguous group of claims, listed on this document, are situated in the

(optional) Mining District; Yavapai County, Arizona.

Line No.	AMC NUMBER	CLAIM/SITE NAME	COUNTY RECORDER DATA (If available)	TWP	RNG	SEC
1	373576	Stony Flats #1.	B. 4913 A. 954	8N	3W	30
2	373577	Stony Flats #2.		8N	3W	30
3	381135	Stony Flats #3.		8N	3W	30
4	381136	Stony Flats #4.		8N	3W	30
5	381137	Stony Flats #5.		8N	3W	30
6						

Form: MCF108
Revised Jan. 2006
Page 1 of 2

ENTERED
AUG 30 2009
BY: AT

RECEIVED
PHOENIX, ARIZONA
2013 AUG - 5 PM 3:37

BLM
Date
Stamp

7						
8						
9						
10						

6. That between the dates starting at 12 o'clock noon on September 1, 20 12 and ending at 12 o'clock noon on September 1, 20 13 at least \$ 500 dollars worth of work and improvements were done and performed upon said claim(s) or upon one or more of a contiguous group of claims for the benefit of all, wholly or partly outside of a contiguous group of claims for the benefit of all, not including the location work.

7. That the following persons were employed to perform the work and improvements described herein: Paul Childers

8. That the work and improvements performed were: Prospecting with hand tools, Assaying Samples, Road and ditch maintenance with hand tools.

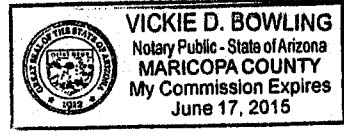
9. Dated: 8-1-13 Signature: Paul Childers

SUBSCRIBED AND SWORN TO before me, a Notary Public, this 1 day of August 20 2013

By: Paul Childers

Notary Public Vickie D Bowling

My Commission Expires June 17, 2015



Bureau of Land Management
Arizona State Office
www.az.blm.gov

No. of Claims: 5 x \$10 = \$50.00
 Check No.: 1788 Init. CAH
 Receipt No.: 2847730
 For BLM Use Only

When Recorded Return Docur to:
PAUL Childers
840 S. Saguaro Dr.
WICKENBURG AZ. 85390

Check here is this is a change of address.

Telephone: 623 341 0102

E-mail address: jan1paul2c@cox.net

AFFIDAVIT OF PERFORMANCE OF ANNUAL WORK

1. State of Arizona, County of Maricopa ss:
 2. I (Name) PAUL Childers
 3. Reside at (Address) 840 S. Saguaro Dr.

BLM
Date
Stamp
 2013 AUG -5 PM 3:37
 PHOENIX, ARIZONA
 RECEIVED
 BLM ARIZONA DISTRICT

City Wickenburg County Maricopa

State AZ Zip 85390 being duly sworn, depose and say that I am a citizen of the United States, more than eighteen years of age, and that all of the facts set forth in this affidavit, subject to the provisions and penalties of 18 U.S.C. 1001 pertaining to the filing of false, fictitious, or fraudulent statements with the United States, are true and correct according to the best of my knowledge, information and belief.

4. Owner's name and address (If not shown in Items 1-3 above). _____

5. That I am personally acquainted with the mining claim(s). The work and improvements were made by and at the expense of the owner(s) of said claim(s). Said contiguous group of claims, listed on this document, are situated in the

(optional) Mining District; Maricopa County, Arizona.

Line No.	AMC NUMBER	CLAIM/SITE NAME	COUNTY RECORDER DATA (If available)	TWP	RNG	SEC
1	414303	KATT HEAD #1.		5N	9W	024
2						
3						
4						
5						
6						

Form: MCF108

Revised Jan. 2006

Page 1 of 2

ENTERED
 AUG 30 2013
 BY: AT

RECEIVED
 MARICOPA COUNTY
 2013 AUG -5 PM 3:30
 BLM
 Date
 Stamp

7					
8					
9					
10					

6. That between the dates starting at 12 o'clock noon on September 1, 20 12 and ending at 12 o'clock noon on September 1, 20 13 at least \$ 500 dollars worth of work and improvements were done and performed upon said claim(s) or upon one or more of a contiguous group of claims for the benefit of all, wholly or partly outside of a contiguous group of claims for the benefit of all, not including the location work.

7. That the following persons were employed to perform the work and improvements described herein: PAUL Childers And William Wentz.

8. That the work and improvements performed were: Assaying and Testing of Vein material and maintenance of Road and ditches with hand tools.

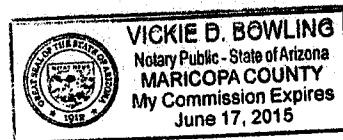
9. Dated: 8-1-13 Signature: Paul Childers

SUBSCRIBED AND SWORN TO before me, a Notary Public, this 1 day of August 2013

By: Paul Childers

Notary Public Vickie D Bowling

My Commission Expires June 17 2015



Bureau of Land Management
 Arizona State Office
www.az.blm.gov

No. of Claims: 1 x \$10 = \$10.00
 Check No.: 1788 Init. AD
 Receipt No.: 2847730
 For BLM Use Only

Paul Childers
840 S. Saguaro Dr.
Wickenburg, AZ. 85390

RECEIVED
BLM AZ STATE OFFICE

2013 AUG -5 PM 2:52

PHOENIX, ARIZONA

PHOENIX
02 AUG 2013



B.L.M. Arizona State office
ONE N. Central Ave.
Phoenix, AZ. 85004

(Mining Claim Renewal)

8500484427



United States Department of the Interior
Bureau of Land Management
 LANDS/RECREATION & PLANNING
 ONE N CENTRAL AVE
 PHOENIX, AZ 85004 -2203
 Phone: 602-417-9200

Receipt

No: 2847730

Transaction #: 2933419	
Date of Transaction: 08/06/2013	
CUSTOMER:	
PAUL CHILDERS 840 S SAGUARO DR WICKENBURG, AZ 85390-2333 US	

LINE #	QTY	DESCRIPTION	REMARKS	UNIT PRICE	TOTAL
1	1.00	LOCATABLE MINERALS / MINING CLAIMS-NOT NEW-UNADJUD, ONE AUTH NO. ONLY / MINING CLAIM MONEY RECEIVED CASES: AMC373576/\$60.00	MAINT FEE WAIVER (6) 2014 / POL (6) 2013	- n/a -	60.00
TOTAL:					\$60.00

PAYMENT INFORMATION					
1	AMOUNT:	60.00	POSTMARKED:	08/02/2013	
	TYPE:	CHECK	RECEIVED:	08/05/2013	
	CHECK NO:	1788			
	NAME:	CHILDERS, JANICE E 840 S SAGUARO DR WICKENBURG AZ 85390-2333 US			

REMARKS

This receipt was generated by the automated BLM Collections and Billing System and is a paper representation of a portion of the official electronic record contained therein.

UNITED STATES
DEPARTMENT OF THE INTERIOR
BUREAU OF LAND MANAGEMENT

COPY

AMC 414303
AMC 373576
AMC 381135

FORM APPROVED
OMB NO. 1004-0114
Expires: August 31, 2013

210

MAINTENANCE FEE WAIVER CERTIFICATION

Att.

SEE INSTRUCTIONS ON PAGE 2

1. This small miner waiver is filed for the assessment year beginning on September 1, 2012 and ending on September 1, 2013.
2. The undersigned and all related parties owned ten or fewer mining claims, mill, or tunnel sites located and maintained on Federal lands in the United States of America on September 1, 2012.
3. The undersigned have performed the assessment work required by law for each mining claim listed prior to filing this waiver and understand that by filing this form, an affidavit of assessment work must be recorded by the December 30th following the filing of this waiver.
4. The undersigned understand that if the assessment work obligation has not yet come due under 30 U.S.C. 28 (for those claims in their first assessment year only), a notice of intent to hold reciting this condition must be recorded by the December 30th following the filing of this waiver.
5. The undersigned understand that mill and tunnel sites may also be listed upon this waiver and be waived from payment of the maintenance fee, and that a notice of intent to hold for these sites is required to be recorded by the December 30th immediately following the filing of this waiver.
6. The undersigned understand and acknowledge that pursuant to 43 U.S.C. 1212 and 18 U.S.C. 1001, the filing or recording of a false, fictitious, or fraudulent document with the Bureau of Land Management may result in a fine of up to \$250,000, a prison term not to exceed five years, or both.
7. The mining claims, mill or tunnel sites for which this waiver from payment of the maintenance fees is requested are:

CLAIM OR SITE NAME	BLM RECORDATION SERIAL NUMBER
1. KAT HEAD # 1.	AMC 414303
2. Stony Flats # 1.	AMC 373576
3. Stony Flats # 2.	AMC 373577
4. Stony Flats # 3.	AMC 381135
5. Stony Flats # 4.	AMC 381136
6. Stony Flats # 5.	AMC 381137
7.	
8.	
9.	
10.	

The owner(s) (claimants) of the above mining claims and sites are:

PAUL Childers
(Owner's Name - Please Print)

Paul Childers
(Owner's Signature)

840 S. Saguaro Dr.
(Street or P.O. Box)

Wickenburg AZ 85390
(City) (State) (Zip Code)

(Owner's Name - Please Print)

(Owner's Signature)

(Street or P.O. Box)

(City) (State) (Zip Code)

(Owner's Name - Please Print)

(Owner's Signature)

(Street or P.O. Box)

(City) (State) (Zip Code)

8/29/2012 TS
ENTERED INTO COMPUTER

RECEIVED
BLM AZ STATE OFFICE
2012 AUG 13 P 2:28
PHOENIX, ARIZONA

When Recorded Return Document to:

PAUL Childers
840 S. Saguato Dr.
Wickenburg, AZ. 85390

Check here is this is a change of address.

Telephone: 623 341 0102

E-mail address: janipaul2c@cox.net

5 lode claims in Yavapai Co

AFFIDAVIT OF PERFORMANCE OF ANNUAL WORK

5 claims in Yavapai Co.

1. State of Arizona, County of Yavapai ss:

2. I (Name) PAUL Childers

3. Reside at (Address) 840 S. Saguato Dr.

City Wickenburg County Maricopa

State AZ. Zip 85390

being duly sworn, depose and say that I am a citizen of the United States, more than eighteen years of age, and that all of the facts set forth in this affidavit, subject to the provisions and penalties of 18 U.S.C. 1001 pertaining to the filing of false, fictitious, or fraudulent statements with the United States, are true and correct according to the best of my knowledge, information and belief.

4. Owner's name and address (if not shown in Items 1-3 above).

5. That I am personally acquainted with the mining claim(s). The work and improvements were made by and at the expense of the owner(s) of said claim(s). Said contiguous group of claims, listed on this document, are situated in the

(optional) Mining District; Yavapai County, Arizona.

RECEIVED
BLM AZ STATE OFFICE
2012 AUG 13 P 2:28
PHOENIX, ARIZONA
BLM
Date
Stamp

Line No.	AMC NUMBER	CLAIM/SITE NAME	COUNTY RECORDER DATA (If available)	TWP	RNG	SEC
1	373576	Stony Flats #1.		8N	3W	30
2	373577	Stony Flats #2.		8N	3W	30
3	381135	Stony Flats #3.		8N	3W	30
4	381136	Stony Flats #4.		8N	3W	30
5	381137	Stony Flats #5.		8N	3W	30
6						

BLM
Date
Stamp

RECEIVED
BLM ARIZONA STATE OFFICE
2012 AUG 13 P 2:28
PHOENIX, ARIZONA

7					
8					
9					
10					

6. That between the dates starting at 12 o'clock noon on September 1, 20 11 and ending at 12 o'clock noon on September 1, 20 12 at least \$ 500.00 dollars worth of work and improvements were done and performed upon said claim(s) or upon one or more of a contiguous group of claims for the benefit of all, wholly or partly outside of a contiguous group of claims for the benefit of all, not including the location work.

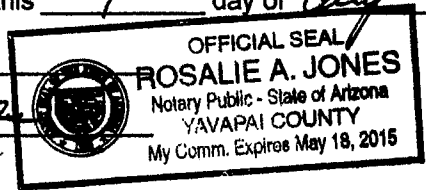
7. That the following persons were employed to perform the work and improvements described herein: Paul Childers

8. That the work and improvements performed were: Maintaince ON existing Access ROAD, Prospecting, ASSaying, All done with hand tools.

9. Dated: 8-9-12 Signature: Paul Childers

SUBSCRIBED AND SWORN TO before me, a Notary Public, this 9 day of Aug 20 12

By: Paul Childers
Notary Public Rosalie A. Jones



My Commission Expires May 18, 2015

Bureau of Land Management
Arizona State Office
www.az.blm.gov

No. of Claims: 5 x \$10 = \$50.00
Check No.: 11698 Init. ASH
Receipt No.: 2629843
For BLM Use Only

When Recorded Return Document No:

PAUL Childers
840 S. Saguaro Dr
WICKENBURG, AZ. 85390

Check here if this is a change of address.

Telephone: 623 341 0102

E-mail address: jan1paul2c@cox.net

1 Lode Claim in Maricopa Co.

AFFIDAVIT OF PERFORMANCE OF ANNUAL WORK

1. State of Arizona, County of Maricopa ss:

2. I (Name) Paul Childers

3. Reside at (Address) 840 S. Saguaro Dr.

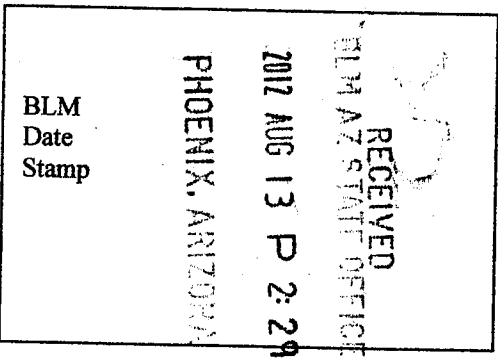
City Wickenburg County Maricopa

State Az. Zip 85390 being duly sworn, depose and say that I am a citizen of the United States, more than eighteen years of age, and that all of the facts set forth in this affidavit, subject to the provisions and penalties of 18 U.S.C. 1001 pertaining to the filing of false, fictitious, or fraudulent statements with the United States, are true and correct according to the best of my knowledge, information and belief.

4. Owner's name and address (If not shown in Items 1-3 above).

5. That I am personally acquainted with the mining claim(s). The work and improvements were made by and at the expense of the owner(s) of said claim(s). Said contiguous group of claims, listed on this document, are situated in the

(optional) Mining District; Maricopa County, Arizona.



Line No.	AMC NUMBER	CLAIM/SITE NAME	COUNTY RECORDER DATA (If available)	TWP	RNG	SEC
1	414303	Kat Head # 1.		5N	9W	024
2						
3						
4						
5						
6						

RECEIVED
 BLM AT STATE OFFICE
 2012 AUG 13 P 2:29
 PHOENIX, ARIZONA
 BLM
 Date
 Stamp

7					
8					
9					
10					

6. That between the dates starting at 12 o'clock noon on September 1, 20 11 and ending at 12 o'clock noon on September 1, 20 12 at least \$ 500.00 dollars worth of work and improvements were done and performed upon said claim(s) or upon one or more of a contiguous group of claims for the benefit of all, wholly or partly outside of a contiguous group of claims for the benefit of all, not including the location work.


7. That the following persons were employed to perform the work and improvements described herein: Paul Childers

8. That the work and improvements performed were: Maintaince of Access Road, Prospecting, Assaying, all done with Hand Tools.

9. Dated: 8-9-12 Signature: Paul Childers

SUBSCRIBED AND SWORN TO before me, a Notary Public, this 9 day of Aug 20 12

By: Paul Childers
 Notary Public Rosalie A. Jones
 My Commission Expires 5-18-2015



Bureau of Land Management
 Arizona State Office
www.az.blm.gov

No. of Claims: 1 x \$10 = \$10.00
 Check No.: 1698 Init. ATL
 Receipt No.: 2629843
 For BLM Use Only

PAUL Childers
840 S. Saguaro Dr.
Wickenburg, AZ. 85390

10 AUG 2012 PM 5 L



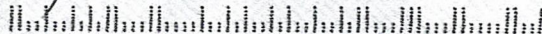
RECEIVED
BLM AZ STATE OFFICE

2012 AUG 13 P 2:09

B.L. PHOENIX, ARIZONA State Office
ONE N. Central Ave. Suite 800
Phoenix; AZ. 85004-4427

(Claims Renewal)

85004442700



**United States Department of the Interior
Bureau of Land Management
LANDS/RECREATION & PLANNING
ONE N CENTRAL AVE
PHOENIX, AZ 85004 -2203
Phone: 602-417-9200**

Receipt

No: 2629843

Transaction #: 2710325	
Date of Transaction: 08/14/2012	
CUSTOMER:	
PAUL CHILDERS 840 S SAGUARO DR WICKENBURG, AZ 85390-2333 US	

LINE #	QTY	DESCRIPTION	REMARKS	UNIT PRICE	TOTAL
1	1.00	LOCATABLE MINERALS / MINING CLAIMS- NOT NEW-UNADJUD, ONE AUTH NO. ONLY / MINING CLAIM MONEY RECEIVED CASES: AMC373576/\$60.00	MAINT FEE WAIVER (6) 2013 / POL (6) 2012	- n/a -	60.00
TOTAL:					\$60.00

PAYMENT INFORMATION					
1	AMOUNT:	60.00	POSTMARKED:	08/10/2012	
	TYPE:	CHECK	RECEIVED:	08/14/2012	
	CHECK NO:	1698			
	NAME:	CHILDERS, PAUL 840 S SAGUARO DR WICKENBURG AZ 85390-2333 US			

REMARKS

This receipt was generated by the automated BLM Collections and Billing System and is a paper representation of a portion of the official electronic record contained therein.

UNITED STATES
DEPARTMENT OF THE INTERIOR
BUREAU OF LAND MANAGEMENT

MAINTENANCE FEE WAIVER CERTIFICATION

(92) *smc*

AMC 381135
AMC 373576
FORM APPROVED
OMB NO. 1004-0114
Expires: August 31, 2013

SEE INSTRUCTIONS ON PAGE 2

- This small miner waiver is filed for the assessment year beginning on September 1, 2011 and ending on September 1, 2012
- The undersigned and all related parties owned ten or fewer mining claims, mill, or tunnel sites located and maintained on Federal lands in the United States of America on September 1, 2011.
- The undersigned have performed the assessment work required by law for each mining claim listed prior to filing this waiver and understand that by filing this form, an affidavit of assessment work must be recorded by the December 30th following the filing of this waiver.
- The undersigned understand that if the assessment work obligation has not yet come due under 30 U.S.C. 28 (for those claims in their first assessment year only), a notice of intent to hold reciting this condition must be recorded by the December 30th following the filing of this waiver.
- The undersigned understand that mill and tunnel sites may also be listed upon this waiver and be waived from payment of the maintenance fee, and that a notice of intent to hold for these sites is required to be recorded by the December 30th immediately following the filing of this waiver.
- The undersigned understand and acknowledge that pursuant to 43 U.S.C. 1212 and 18 U.S.C. 1001, the filing or recording of a false, fictitious, or fraudulent document with the Bureau of Land Management may result in a fine of up to \$250,000, a prison term not to exceed five years, or both.
- The mining claims, mill or tunnel sites for which this waiver from payment of the maintenance fees is requested are:

CLAIM OR SITE NAME	BLM RECORDATION SERIAL NUMBER
1. Stony Flats #1	AMC 373576
2. Stony Flats #2	AMC 373577
3. Stony Flats #3	AMC 381135
4. Stony Flats #4	AMC 381136
5. Stony Flats #5	AMC 381137
6.	
7.	
8.	
9.	
10.	

The owner(s) (claimants) of the above mining claims and sites are:

PAUL Childers
(Owner's Name - Please Print)

Paul Childers
(Owner's Signature)

840 S. Sagunto Dr.
(Street or P.O. Box)

Wickenburg AZ 85390
(City) (State) (Zip Code)

RECEIVED
BLM AZ STATE OFFICE
PHOENIX, ARIZONA
2011 JUL 20 AM 9:07

(Owner's Name - Please Print)

(Owner's Signature)

(Street or P.O. Box)

(City) (State) (Zip Code)

(Owner's Name - Please Print)

(Owner's Signature)

(Street or P.O. Box)

(City) (State) (Zip Code)

74651
894

When Recorded Return Document to:
PAUL Childers
840 S. Saguaro Dr.
WICKENBURG, AZ. 85390

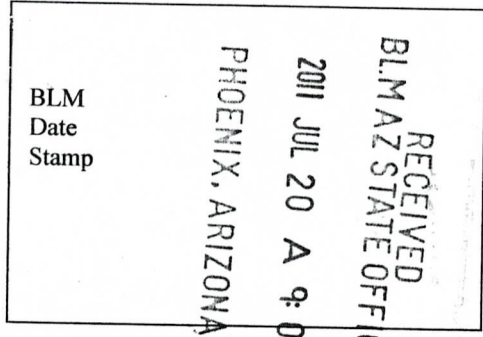
Check here is this is a change of address.

Telephone: 623 341 0102

E-mail address: jantpaul2c@cox.net

AFFIDAVIT OF PERFORMANCE OF ANNUAL WORK

- 1. State of Arizona, County of Yavapai ss:
- 2. I (Name) PAUL Childers
- 3. Reside at (Address) 840 S. Saguaro Dr.



City Wickenburg County Maricopa

State Az. Zip 85390 being duly sworn, depose and say that I am a citizen of the United States, more than eighteen years of age, and that all of the facts set forth in this affidavit, subject to the provisions and penalties of 18 U.S.C. 1001 pertaining to the filing of false, fictitious, or fraudulent statements with the United States, are true and correct according to the best of my knowledge, information and belief.

4. Owner's name and address (If not shown in Items 1-3 above).

5. That I am personally acquainted with the mining claim(s). The work and improvements were made by and at the expense of the owner(s) of said claim(s). Said contiguous group of claims, listed on this document, are situated in the

(optional) Mining District: Yavapai County, Arizona.

Line No.	AMC NUMBER	CLAIM/SITE NAME	COUNTY RECORDER DATA (If available)	TWP	RNG	SEC
✓ 1	373576	Stony Flats # 1.	B- 4651 P. 894	8N	3W	30
✓ 2	373577	Stony Flats # 2.	" "	8N	3W	30
✓ 3	381135	Stony Flats # 3.	" "	8N	3W	30
✓ 4	381136	Stony Flats # 4.	" "	8N	3W	30
✓ 5	381137	Stony Flats # 5.	" "	8N	3W	30
6						

JUL 21 2011 *cm*

RECEIVED BLM AZ STATE OFFICE 2011 JUL 20 A 9:07 PHOENIX, ARIZONA	BLM
---	-----

1					
8					
9					
10					

6. That between the dates starting at 12 o'clock noon on September 1, 20 10 and ending at 12 o'clock noon on September 1, 20 11 at least \$ 500.00 dollars worth of work and improvements were done and performed upon said claim(s) or upon one or more of a contiguous group of claims for the benefit of all, wholly or partly outside of a contiguous group of claims for the benefit of all, not including the location work.

7. That the following persons were employed to perform the work and improvements described herein: Paul Childers And Don Minchella.

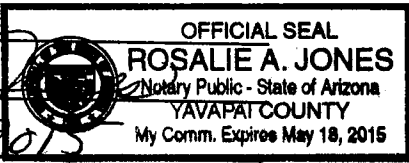
8. That the work and improvements performed were: Light duty Trenching on 3 different Veins. All trenching has been backfilled to Requirements.

9. Dated: 7-18-11 Signature: Paul Childers

SUBSCRIBED AND SWORN TO before me, a Notary Public, this 18th day of July 20 11

By: Paul Childers

Notary Public Rosalie A. Jones



My Commission Expires May 18, 2015

Bureau of Land Management
Arizona State Office
www.az.blm.gov

No. of Claims: <u>5</u> x \$10 = <u>50</u>
Check No.: <u>1547</u> Init. <u>PMC</u>
Receipt No.: <u>2385810</u>
For BLM Use Only

B-4651

P-894

NOTICE OF INTENTION TO HOLD MINING CLAIMS/SITES

When Recorded Return Document to:

PAUL Childers
840 S. Saguaro Dr.
Wickenburg, AZ. 85390

RECEIVED
BLM AZ STATE OFFICE
2011 JUL 20 A 9: 07
PHOENIX, ARIZONA
BLM
Date
Stamp

Check here if this is a change of address.

Telephone: 623 341 0102

E-mail Address jan1paul2c@a Cox.net

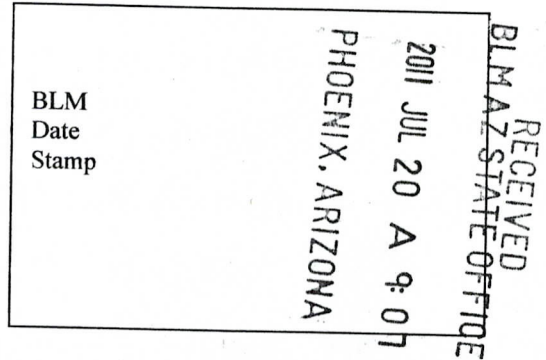
I (We) intend to hold the claims(s) and/or site(s) listed below for the calendar year 2011-¹², and I (We) have filed or will file a Notice of Intent to Hold in the county where the claim (s) is located.

Reason for filing a Notice of Intent to Hold instead of an assessment work filing (check one):

- Maintenance fee was paid to maintain claim(s) during this assessment year.
- Mill or tunnel sites.
- Claim(s) was located during the current assessment year.
- BLM has deferred assessment work (attach copy of decision granting deferment, or pending petition for deferment including date petition was filed.)

Line No.	AMC NUMBER	CLAIM/SITE NAME	COUNTY RECORDER DATA (If available)	TWP	RNG	SEC
1	373576	Stony Flats #1.	B-4651 P-894	8N	3W	30
2	373577	Stony Flats #2.	" "	8N	3W	30
3	381135	Stony Flats #3.	" "	8N	3W	30
4	381136	Stony Flats #4.	" "	8N	3W	30
5	381137	Stony Flats #5.	" "	8N	3W	30
6						
7						
8						
9						
10						

NOTICE OF INTENTION TO HOLD MINING CLAIMS/SITES
page 2



1. State of Arizona, County of Maricopa

2. I (Name) PAUL Childers

3. Reside at (Address) 840 S. Saguato Dr.

City Wickenburg County Maricopa State AZ Zip 85390

being duly sworn, depose and say that I am a citizen of the United States, more than eighteen years of age, that all of the facts set forth in this notice, subject to the provisions and penalties of 18 U.S.C. 1001 pertaining to the filing of false, fictitious, or fraudulent statements with the United States, are true and correct according to the best of my knowledge, information and belief.

4. Owner's name and address (If not shown in Items 1-3 above). _____

5. Dated: 7-18-11 Signature: Paul Childers
7-18-11

Bureau of Land Management
Arizona State Office
www.az.blm.gov

No. of Claims: _____ x \$10 = _____
Check No: _____ Init. _____
Receipt No.: _____
For BLM Use Only

United States Department of the Interior
 Bureau of Land Management
 LANDS/RECREATION & PLANNING
 ONE N CENTRAL AVE
 PHOENIX, AZ 85004 -2203
 Phone: 602-417-9200

Receipt

No: 2385816

Transaction #: 2460821	
Date of Transaction: 07/20/2011	
CUSTOMER:	
PAUL CHILDERS 840 S SAGUARO DR WICKENBURG, AZ 85390-2333 US	

LINE #	QTY	DESCRIPTION	REMARKS	UNIT PRICE	TOTAL
1	1.00	LOCATABLE MINERALS / MINING CLAIMS-NOT NEW-UNADJUD, ONE AUTH NO. ONLY / MINING CLAIM MONEY RECEIVED CASES: AMC373576/\$50.00	POL 2011/5 WAV NOI/5	- n/a -	50.00
TOTAL:					\$50.00

PAYMENT INFORMATION					
1	AMOUNT:	50.00	POSTMARKED:	07/19/2011	
	TYPE:	CHECK	RECEIVED:	07/20/2011	
	CHECK NO:	1547			
	NAME:	CHILDERS, PAUL 840 S SAGUARO DR WICKENBURG AZ 85390-2333 US			

REMARKS


This receipt was generated by the automated BLM Collections and Billing System and is a paper representation of a portion of the official electronic record contained therein.

PAUL Childers
840 S. Saguaro Dr.
Wickenburg, AZ. 85390

RECEIVED
BLM AZ STATE OFFICE

2011 JUL 18 P 1:59

PHOENIX, ARIZONA



Bureau of Land Management
Arizona State Office
ONE North Central Ave.
Suite 800
Phoenix, AZ. 85004-4427
|||||
(Mining claims)

850044427

B-4651
P-893

AMC 373576
381135

When Recorded Return Document to:

PAUL Childers
840 S. Saguaro Dr.
Wickenburg, AZ 85390

Check here is this is a change of address.

Telephone: 928 684 4957

E-mail address: janipaul2c@cox.net

AFFIDAVIT OF PERFORMANCE OF ANNUAL WORK

1. State of Arizona, County of Yavapai ss:

2. I (Name) PAUL Childers

3. Reside at (Address) 840 S. Saguaro Dr.

City Wickenburg County Maricopa

State AZ, Zip 85390 being duly sworn, depose and say that I am a citizen of the United States, more than eighteen years of age, and that all of the facts set forth in this affidavit, subject to the provisions and penalties of 18 U.S.C. 1001 pertaining to the filing of false, fictitious, or fraudulent statements with the United States, are true and correct according to the best of my knowledge, information and belief.

4. Owner's name and address (If not shown in Items 1-3 above).

5. That I am personally acquainted with the mining claim(s). The work and improvements were made by and at the expense of the owner(s) of said claim(s). Said contiguous group of claims, listed on this document, are situated in the

(optional) Mining District: Yavapai County, Arizona.

Line No.	AMC NUMBER	CLAIM/SITE NAME	COUNTY RECORDER DATA (If available)	TWP	RNG	SEC
1	373576	Stony Flats #1.	B-4651 P-893	8N	3W	30
2	373577	Stony Flats #2.		8N	3W	30
3	381135	Stony Flats #3.		8N	3W	30
4	381136	Stony Flats #4.		8N	3W	30
5	381137	Stony Flats #5.		8N	3W	30
6						

RECEIVED
BLM AZ STATE OFFICE
2009 JUL 30 A 8:06
MARICOPA, ARIZONA
BLM Date Stamp



RECEIVED
BLM AZ STATE OFFICE
2009 JUL 30 A 8:09
PHOENIX, ARIZONA

BLM
Date
Stamp

7						
8						
9						
10						

6. That between the dates starting at 12 o'clock noon on September 1, 2008 and ending at 12 o'clock noon on September 1, 2009 at least \$ 500.00 dollars worth of work and improvements were done and performed upon said claim(s) or upon one or more of a contiguous group of claims for the benefit of all, wholly or partly outside of a contiguous group of claims for the benefit of all, not including the location work.

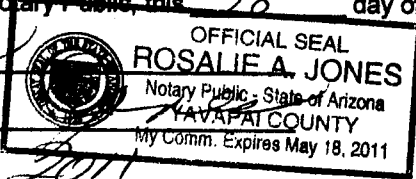
7. That the following persons were employed to perform the work and improvements described herein: PAUL Childers

8. That the work and improvements performed were: Maintaince ON existing ROADS USING MANUEL TOOLS. Sampling and testing discovered deposits and looking for New deposits using hand tools.

9. Dated: 7-28-09 Signature: Paul Childers

SUBSCRIBED AND SWORN TO before me, a Notary Public, this 28 day of July 20 09

By: Paul Childers



Notary Public Rosalie A. Jones

My Commission Expires May 18, 2011

Bureau of Land Management
Arizona State Office
www.az.blm.gov

No. of Claims: 5 x \$10 = 50.00
Check No.: 1436 Init. SPJ
Receipt No.: 1969414
For BLM Use Only

B-4651
P-894

NOTICE OF INTENTION TO HOLD MINING CLAIMS/SITES

When Recorded Return Document to:

Paul Childers
840 S. Saguardo Dr.
Wickenburg, AZ, 85390

RECEIVED
BLM AZ STATE OFFICE
2009 JUL 30 A 8:06
PHOENIX, ARIZONA

BLM
Date
Stamp

Check here if this is a change of address.

Telephone: 928 684 4957

E-mail Address janipaul2c@cox.net

I (We) intend to hold the claims(s) and/or site(s) listed below for the calendar year 2010, and I (We) have filed or will file a Notice of Intent to Hold in the county where the claim (s) is located.

Reason for filing a Notice of Intent to Hold instead of an assessment work filing (check one):

- Maintenance fee was paid to maintain claim(s) during this assessment year.
- Mill or tunnel sites.
- Claim(s) was located during the current assessment year.
- BLM has deferred assessment work (attach copy of decision granting deferment, or pending petition for deferment including date petition was filed.)

Line No.	AMC NUMBER	CLAIM/SITE NAME	COUNTY RECORDER DATA (If available)	TWP	RNG	SEC
1	373576	Stony Flats #1.	B-4651 P-894	8N	3W	30
2	373577	Stony Flats #2.		8N	3W	30
3	381135	Stony Flats #3.		8N	3W	30
4	381136	Stony Flats #4.		8N	3W	30
5	381137	Stony Flats #5.		8N	3W	30
6						
7						
8						
9						
10						

NOTICE OF INTENTION TO HOLD MINING CLAIMS/SITES
page 2

RECEIVED
BLM AZ STATE OFFICE
2009 JUL 30 A 8:06
PHOENIX, ARIZONA
BLM
Date
Stamp

- 1. State of Arizona, County of Yavapai
- 2. I (Name) PAUL Childers
- 3. Reside at (Address) 840 S. Saguaro Dr.

City Wickenburg County Maricopa State AZ zip 85390 being duly sworn, depose and say that I am a citizen of the United States, more than eighteen years of age, that all of the facts set forth in this notice, subject to the provisions and penalties of 18 U.S.C. 1001 pertaining to the filing of false, fictitious, or fraudulent statements with the United States, are true and correct according to the best of my knowledge, information and belief.

4. Owner's name and address (if not shown in Items 1-3 above). _____

5. Dated: 7-27-09 Signature: Paul Childers

Bureau of Land Management
Arizona State Office
www.az.blm.gov

No. of Claims: 5 x \$10 = 50.00
Check No: 1436 Init. STB
Receipt No.: 1969414
For BLM Use Only

Was Not Sure if I Needed to file
the Notice of intent to hold. If
it is Not Necessary disregard it.

Paul

RECEIVED
BLMAZ STATE OFFICE

2009 JUL 30 A 8 06

PHOENIX, ARIZONA

123

UNITED STATES DEPARTMENT OF THE INTERIOR
BUREAU OF LAND MANAGEMENT

FORM APPROVED
OMB NO. 1004-0114
Expires: February 28, 2010

MAINTENANCE FEE WAIVER CERTIFICATION

SEE INSTRUCTIONS ON REVERSE

1. This small miner waiver is filed for the assessment year beginning at noon on September 1, 09 and ending at noon on September 1, 10.
2. The undersigned and all related parties owned ten or fewer mining claims, mill, or tunnel sites located and maintained on Federal lands in the United States of America on September 1, 09.
3. The undersigned have performed the assessment work required by law for each mining claim listed prior to filing this waiver and understand that by filing this form; an affidavit of assessment work must be recorded by the December 30th following the filing of this waiver.
4. The undersigned understand that if the assessment work obligation has not yet come due under 30 U.S.C. 28 (for those claims in their first assessment year only); a notice of intent to hold reciting this condition must be recorded by the December 30th following the filing of this waiver.
5. The undersigned understand that mill and tunnel sites may also be listed upon this waiver and be waived from payment of the maintenance fee; and that a notice of intent to hold for these sites is required to be recorded by the December 30th immediately following the filing of this waiver.
6. The undersigned understand and acknowledge that pursuant to 43 U.S.C. 1212 and 18 U.S.C. 1001; the filing or recording of a false, fictitious, or fraudulent document with the Bureau of Land Management may result in a fine of up to \$250,000, a prison term not to exceed five years, or both.
7. The mining claims, mill or tunnel sites for which this waiver from payment of the maintenance fees is requested are:

CLAIM OR SITE NAME	BLM RECORDATION SERIAL NUMBER
1. <u>Stony Flats # 1.</u>	<u>AMC 373576</u>
2. <u>Stony Flats # 2.</u>	<u>AMC 373577</u>
3. <u>Stony Flats # 3.</u>	<u>AMC 381135</u>
4. <u>Stony Flats # 4.</u>	<u>AMC 381136</u>
5. <u>Stony Flats # 5.</u>	<u>AMC 381137</u>
6.	
7.	
8.	
9.	
10.	

The owner(s) (claimants) of the above mining claims and sites are:

Paul Childers
(Owner's Name - Please Print)
840 S. Saguato Dr.
(Street or P.O. Box)
Wickenburg Az. 85390
(City) (State) (Zip Code)

Paul Childers
(Owner's Signature)

RECEIVED
BLM AZ STATE OFFICE
2009 JUL 30 A 8:06
PHOENIX ARIZONA

(Owner's Name - Please Print)

(Street or P.O. Box)

(City) (State) (Zip Code)

(Owner's Signature)

(Owner's Name - Please Print)

(Street or P.O. Box)

(City) (State) (Zip Code)

(Owner's Signature)

(Continued on page 2)



(Owner's Name - Please Print)	(Owner's Signature)		
(Street or P.O. Box)	(City)	(State)	(Zip Code)
(Owner's Name - Please Print)	(Owner's Signature)		
(Street or P.O. Box)	(City)	(State)	(Zip Code)
(Owner's Name - Please Print)	(Owner's Signature)		
(Street or P.O. Box)	(City)	(State)	(Zip Code)
(Owner's Name - Please Print)	(Owner's Signature)		
(Street or P.O. Box)	(City)	(State)	(Zip Code)

INSTRUCTIONS

- | | |
|--|--|
| <ol style="list-style-type: none"> 1. This certification is made under the provisions of § 1744 of Title 43 and § 28-28k of Title 30 of the United States Code, and the regulations thereunder (43 CFR Part 3830). 2. The claimant(s) must fill in the dates in paragraph 1 for the beginning and ending of the assessment year for which this waiver is sought. 3. The claimant(s) must fill in the date in paragraph 2 for the beginning of the assessment year for which this waiver is sought. 4. All claim and site names and Bureau of Land Management (BLM) serial numbers must be listed for the mining claims, mill sites, and tunnel sites for which the waiver is sought. 5. All owners of the mining claims, mill sites, and tunnel sites and their addresses must be given. 6. This waiver form must be signed by all the claimants or their designated agent, in original form. If an agent is designated, a notarized designation of agent, signed by all of the claimants with proper address given, must be submitted with this waiver. | <ol style="list-style-type: none"> 7. This form must be filed no later than September 1st for the upcoming assessment year in the BLM State Office where the mining claims or sites are recorded, or the waiver cannot be granted by the BLM. (Example: to obtain a waiver for the assessment year 2000, which begins at noon on September 1, 1999, you must qualify for and file for a waiver no later than September 1, 1999, in the proper BLM State Office). 8. For all mining claims which require assessment work, you must record an affidavit of labor on or before the December 30th immediately following the filing of this waiver. For all other mining claims or sites waived, you must record a notice of intent to hold on or before the December 30th immediately following the filing of this waiver. 9. Mill and tunnel sites may also be listed upon this waiver and be waived from payment of the maintenance fee. A notice of intent to hold for these sites is required to be filed by the December 30th following the filing of this waiver. |
|--|--|

NOTICE/BURDEN HOURS STATEMENT

The Privacy Act of 1974, *as amended*, and the regulation in 43 CFR 2.48(d) provide that you be furnished the following information in connection with the information required by this certification of waiver from rental fees.

AUTHORITY: 30 U.S.C. 28-28k; 43 U.S.C. 1201, 1457, 1740, and 1744; and 43 CFR 3830.

PRINCIPLE PURPOSE: This information is to be used to verify that the owner(s) (claimants) of a mining claim has complied with 30 U.S.C. 28f and is entitled to perform assessment work in lieu of paying the maintenance fee for the mining claims listed on this form.

ROUTINE USE: (1) Adjudication of the claimant(s) certification of waiver from paying the maintenance fee otherwise required by 30 U.S.C. 28f. (2) Disclosure may be made to appropriate Federal agencies when location is made within the agency's geographic area of responsibility. (3) Information from the record and/or the record will be transferred to the appropriate Federal, State, or local agency, or a member of the public in response to a specific request for pertinent information. (4) Information may also be provided to the Department of Justice or in a proceeding before a court or adjudicative body; or to Federal, State, local or foreign agencies when needed for enforcement of civil or criminal codes or applicable regulations concerning title rights upon the public land.

EFFECT OF NOT PROVIDING INFORMATION: Disclosure of this information is required by 30 U.S.C. 28f and 43 CFR Part 3830 for those qualified claimants wishing to take the small miner waiver allowed. Failure to supply the information required in this form to support the claimants certification of waiver from payment of the otherwise required maintenance fees will result in the waiver being disallowed and the mining claims subject to forfeiture by BLM under 30 U.S.C. 28i.

The Paperwork Reduction Act of 1995 requires us to inform you that:

This information is being collected to allow the BLM to determine if you qualify for a waiver from the payment of \$100 per mining claim or site maintenance fee established in 30 U.S.C. 28f and the implementing regulations at 43 CFR 3830. A response to this request is required in accordance with the statute to obtain your benefit.

BLM would like you to know that you do not have to respond to this, or any other, Federal agency-sponsored information collection unless it displays a currently valid OMB control number.

Public reporting burden for this form is estimated to average 20 minutes (.33 hours) per response, including time to review instructions, gathering and maintaining data, and completing and reviewing the form. Direct comments regarding this burden estimate, or any other aspect of this form, to the U.S. Department of the Interior, Bureau of Land Management, (1004-0114) Bureau Information Collection Clearance Officer (WO-630), Mail Stop 401 LS, 1849 C St, N.W., Washington, D.C. 20240.

FOR OFFICIAL USE ONLY

RECEIVED
BLM AZ STATE OFFICE

2009 JUL 30 A 8:07
DENIX, ARIZONA

(Form 3830-2, page 2)

United States Department of the Interior
Bureau of Land Management
 BUSINESS & SUPPORT SVCS DIV
 ONE N CENTRAL AVE SUITE 800
 PHOENIX, AZ 85004 -4427
 Phone: (602) 417-9200

Receipt

No: 1969414

Transaction #: 2033276	
Date of Transaction: 08/03/2009	
CUSTOMER:	PAUL CHILDERS 840 S SAGUARO DR WICKENBURG, AZ 85390-2333 US

LINE #	QTY	DESCRIPTION	REMARKS	UNIT PRICE	TOTAL
1	1.00	LOCATABLE MINERALS / MINING CLAIMS-NOT NEW-UNADJUD, ONE AUTH NO. ONLY / MINING CLAIM MONEY RECEIVED CASES: AMC373576/\$50.00	POL/WAIVER	- n/a -	50.00
TOTAL:					\$50.00

PAYMENT INFORMATION					
1	AMOUNT:	50.00	POSTMARKED:	07/28/2009	
	TYPE:	CHECK	RECEIVED:	07/30/2009	
	CHECK NO:	1436			
	NAME:	CHILDERS, PAUL D 840 S SAGUARO DR WICKENBURG AZ 85390-2333 US			

REMARKS

This receipt was generated by the automated BLM Collections and Billing System and is a paper representation of a portion of the official electronic record contained therein.

Amc 373576
Amc 381135

165

FORM APPROVED
OMB NO. 1004-0114
Expires: February 28, 2010

MAINTENANCE FEE WAIVER CERTIFICATION

SEE INSTRUCTIONS ON REVERSE

1. This small miner waiver is filed for the assessment year beginning at noon on September 1, 10 and ending at noon on September 1, 11.
2. The undersigned and all related parties owned ten or fewer mining claims, mill, or tunnel sites located and maintained on Federal lands in the United States of America on September 1, 10.
3. The undersigned have performed the assessment work required by law for each mining claim listed prior to filing this waiver and understand that by filing this form; an affidavit of assessment work must be recorded by the December 30th following the filing of this waiver.
4. The undersigned understand that if the assessment work obligation has not yet come due under 30 U.S.C. 28 (for those claims in their first assessment year only); a notice of intent to hold reciting this condition must be recorded by the December 30th following the filing of this waiver.
5. The undersigned understand that mill and tunnel sites may also be listed upon this waiver and be waived from payment of the maintenance fee; and that a notice of intent to hold for these sites is required to be recorded by the December 30th immediately following the filing of this waiver.
6. The undersigned understand and acknowledge that pursuant to 43 U.S.C. 1212 and 18 U.S.C. 1001; the filing or recording of a false, fictitious, or fraudulent document with the Bureau of Land Management may result in a fine of up to \$250,000, a prison term not to exceed five years, or both.
7. The mining claims, mill or tunnel sites for which this waiver from payment of the maintenance fees is requested are:

CLAIM OR SITE NAME	BLM RECORDATION SERIAL NUMBER
1. <u>Stony Flats # 1.</u>	✓ <u>AMC 373576</u>
2. <u>Stony Flats # 2.</u>	<u>AMC 373577</u>
3. <u>Stony Flats # 3.</u>	<u>AMC 381135</u>
4. <u>Stony Flats # 4.</u>	<u>AMC 381138</u>
5. <u>Stony Flats # 5.</u>	<u>AMC 381139</u>
6.	
7.	
8.	
9.	
10.	

RECEIVED
BLM STATE OFFICE
TAMPA, FLORIDA
AUG - 4 A 7:57
PHOENIX, ARIZONA

The owner(s) (claimants) of the above mining claims and sites are:

Paul Childers
(Owner's Name - Please Print)
840 S. Saguaro Dr.
(Street or P.O. Box)
Wickenburg AZ. 85390
(City) (State) (Zip Code)

Paul Childers
(Owner's Signature)

(Owner's Name - Please Print)

(Owner's Signature)

(Street or P.O. Box)

(City) (State) (Zip Code)

(Owner's Name - Please Print)

(Owner's Signature)

(Street or P.O. Box)

(City) (State) (Zip Code)

(Continued on page 2)

ENTERED INTO COMPUTER 5/ps
9/13/10 AT

(Owner's Name - Please Print)	(Owner's Signature)		
(Street or P.O. Box)	(City)	(State)	(Zip Code)
(Owner's Name - Please Print)	(Owner's Signature)		
(Street or P.O. Box)	(City)	(State)	(Zip Code)
(Owner's Name - Please Print)	(Owner's Signature)		
(Street or P.O. Box)	(City)	(State)	(Zip Code)
(Owner's Name - Please Print)	(Owner's Signature)		
(Street or P.O. Box)	(City)	(State)	(Zip Code)

INSTRUCTIONS

1. This certification is made under the provisions of § 1744 of Title 43 and § 28-28k of Title 30 of the United States Code, and the regulations thereunder (43 CFR Part 3830).
2. The claimant(s) **must** fill in the dates in paragraph 1 for the beginning and ending of the assessment year for which this waiver is sought.
3. The claimant(s) **must** fill in the date in paragraph 2 for the beginning of the assessment year for which this waiver is sought.
4. All claim and site names and Bureau of Land Management (BLM) serial numbers **must** be listed for the mining claims, mill sites, and tunnel sites for which the waiver is sought.
5. All owners of the mining claims, mill sites, and tunnel sites and their addresses **must** be given.
6. This waiver form **must** be signed by all the claimants or their designated agent, in original form. If an agent is designated, a notarized designation of agent, signed by all of the claimants with proper address given, **must** be submitted with this waiver.
7. This form **must** be filed no later than September 1st for the upcoming assessment year in the BLM State Office where the mining claims or sites are recorded, or the waiver cannot be granted by the BLM. (Example: to obtain a waiver for the assessment year 2000, which begins at noon on September 1, 1999, you **must** qualify for and file for a waiver no later than September 1, 1999, in the proper BLM State Office).
8. For all mining claims which require assessment work, you **must** record an affidavit of labor on or before the December 30th immediately following the filing of this waiver. For all other mining claims or sites waived, you **must** record a notice of intent to hold on or before the December 30th immediately following the filing of this waiver.
9. Mill and tunnel sites may also be listed upon this waiver and be waived from payment of the maintenance fee. A notice of intent to hold for these sites is required to be filed by the December 30th following the filing of this waiver.

NOTICE/BURDEN HOURS STATEMENT

The Privacy Act of 1974, *as amended*, and the regulation in 43 CFR 2.48(d) provide that you be furnished the following information in connection with the information required by this certification of waiver from rental fees.

AUTHORITY: 30 U.S.C. 28-28k; 43 U.S.C. 1201, 1457, 1740, and 1744; and 43 CFR 3830.

PRINCIPLE PURPOSE: This information is to be used to verify that the owner(s) (claimants) of a mining claim has complied with 30 U.S.C. 28f and is entitled to perform assessment work in lieu of paying the maintenance fee for the mining claims listed on this form.

ROUTINE USE: (1) Adjudication of the claimant(s) certification of waiver from paying the maintenance fee otherwise required by 30 U.S.C. 28f. (2) Disclosure may be made to appropriate Federal agencies when location is made within the agency's geographic area of responsibility. (3) Information from the record and/or the record will be transferred to the appropriate Federal, State, or local agency, or a member of the public in response to a specific request for pertinent information. (4) Information may also be provided to the Department of Justice or in a proceeding before a court or adjudicative body; or to Federal, State, local or foreign agencies when needed for enforcement of civil or criminal codes or applicable regulations concerning title rights upon the public land.

EFFECT OF NOT PROVIDING INFORMATION: Disclosure of this information is required by 30 U.S.C. 28f and 43 CFR Part 3830 for those qualified claimants wishing to take the small miner waiver allowed. Failure to supply the information required in this form to support the claimants certification of waiver from payment of the otherwise required maintenance fees will result in the waiver being disallowed and the mining claims subject to forfeiture by BLM under 30 U.S.C. 28i.

The Paperwork Reduction Act of 1995 requires us to inform you that:

This information is being collected to allow the BLM to determine if you qualify for a waiver from the payment of \$100 per mining claim or site maintenance fee established in 30 U.S.C. 28f and the implementing regulations at 43 CFR 3830. A response to this request is required in accordance with the statute to obtain your benefit.

BLM would like you to know that you do not have to respond to this, or any other, Federal agency-sponsored information collection unless it displays a currently valid OMB control number.

Public reporting burden for this form is estimated to average 20 minutes (.33 hours) per response, including time to review instructions, gathering and maintaining data, and completing and reviewing the form. Direct comments regarding this burden estimate, or any other aspect of this form, to the U.S. Department of the Interior, Bureau of Land Management, (1004-0114) Bureau Information Collection Clearance Officer (WO-630), Mail Stop 401 LS, 1849 C St., N.W., Washington, D.C. 20240.

FOR OFFICIAL USE ONLY

PHOENIX, ARIZONA

2000 AUG - 4 A 7 57

BLM AZ STATE OFFICE

RECEIVED

NOTICE OF INTENTION TO HOLD MINING CLAIMS/SITES

When Recorded Return Document to:

PAUL Childers
840 S. Saguaro Dr.
Wickenburg, AZ. 85390

RECEIVED
 BLM AZ STATE OFFICE
 2010 AUG - 4 A 1:51
 PHOENIX, ARIZONA
 BLM
 Date
 Stamp

Check here if this is a change of address.

Telephone: 928-1284-4957

E-mail Address jan1paul2c@cox.net

I (We) intend to hold the claims(s) and/or site(s) listed below for the calendar year 2010-11, and I (We) have filed or will file a Notice of Intent to Hold in the county where the claim (s) is located.

Reason for filing a Notice of Intent to Hold instead of an assessment work filing (check one):

- Maintenance fee was paid to maintain claim(s) during this assessment year.
- Mill or tunnel sites.
- Claim(s) was located during the current assessment year.
- BLM has deferred assessment work (attach copy of decision granting deferment, or pending petition for deferment including date petition was filed.)

Line No.	AMC NUMBER	CLAIM/SITE NAME	COUNTY RECORDER DATA (If available)	TWP	RNG	SEC
1	373576	STony Flats #1.	B-4651 P-894	8N	3W	30
2	373577	STony Flats #2.	" "	8N	3W	30
3	381135	STony Flats #3.	" "	8N	3W	30
4	381136	STony Flats #4.	" "	8N	3W	30
5	381137	STony Flats #5.	" "	8N	3W	30
6						
7						
8						
9						
10						

When Recorded Return Document to:

PAUL Childers
840 S. Saguaro Dr.
WICKENBURG, AZ. 85390

Check here is this is a change of address.

Telephone: 928 684 4957

E-mail address: jan1paul7c@cox.net

AFFIDAVIT OF PERFORMANCE OF ANNUAL WORK

1. State of Arizona, County of Maricopa ss:
2. I (Name) PAUL Childers
3. Reside at (Address) 840 S. Saguaro Dr.

RECEIVED
BLM AT STATE OFFICE
2010 AUG - 11 A 7:58
PHOENIX, ARIZONA
BLM
Date
Stamp

City Wickenburg County Maricopa

State AZ, zip 85390 being duly sworn, depose and say that I am a citizen of the United States, more than eighteen years of age, and that all of the facts set forth in this affidavit, subject to the provisions and penalties of 18 U.S.C. 1001 pertaining to the filing of false, fictitious, or fraudulent statements with the United States, are true and correct according to the best of my knowledge, information and belief.

4. Owner's name and address (if not shown in Items 1-3 above). _____

5. That I am personally acquainted with the mining claim(s). The work and improvements were made by and at the expense of the owner(s) of said claim(s). Said contiguous group of claims, listed on this document, are situated in the

(optional) Mining District; Yavapai County, Arizona.

Line No.	AMC NUMBER	CLAIM/SITE NAME	COUNTY RECORDER DATA (If available)	TWP	RNG	SEC
1	373576	STony Flats #1.	B-4548 P-470	8N	3W	30
2	373577	STony Flats #2.	" "	8N	3W	30
3	381135	STony Flats #3.	" "	8N	3W	30
4	381136	STony Flats #4.	" "	8N	3W	30
5	381137	STony Flats #5.	" "	8N	3W	30
6						

ENTERED INTO COMPUTER
9/26/10 AT

United States Department of the Interior
Bureau of Land Management
 LANDS/RECREATION & PLANNING
 ONE N CENTRAL AVE
 PHOENIX, AZ 85004 -2203
 Phone:

Receipt

No: 2184766

Transaction #: 2254403	
Date of Transaction: 08/05/2010	
CUSTOMER:	PAUL CHILDERS 840 S SAGUARO DR WICKENBURG, AZ 85390-2333 US

LINE #	QTY	DESCRIPTION	REMARKS	UNIT PRICE	TOTAL
1	1.00	LOCATABLE MINERALS / MINING CLAIMS-NOT NEW-UNADJUD, ONE AUTH NO. ONLY / MINING CLAIM MONEY RECEIVED CASES: AMC373576/\$50.00	POL/WAIVER-5	- n/a -	50.00
TOTAL:					\$50.00

PAYMENT INFORMATION					
1	AMOUNT:	50.00	POSTMARKED:	08/01/2010	
	TYPE:	CHECK	RECEIVED:	08/04/2010	
	CHECK NO:	1598			
	NAME:	CHILDERS, JANICE E 840 S SAGUARO DR WICKENBURG AZ 85390-2333 US			

REMARKS

This receipt was generated by the automated BLM Collections and Billing System and is a paper representation of a portion of the official electronic record contained therein.

AMC 373576
AMC 381135
FORM APPROVED
OMB NO. 1004-0114
Expires: February 28, 2010

MAINTENANCE FEE WAIVER CERTIFICATION

SEE INSTRUCTIONS ON REVERSE

1. This small miner waiver is filed for the assessment year beginning at noon on September 1, 08 and ending at noon on September 1, 09.
2. The undersigned and all related parties owned ten or fewer mining claims, mill, or tunnel sites located and maintained on Federal lands in the United States of America on September 1, 08.
3. The undersigned have performed the assessment work **required by law** for each mining claim listed **prior to filing this waiver** and understand that by filing this form; an affidavit of assessment work **must** be recorded by the December 30th following the filing of this waiver.
4. The undersigned understand that if the assessment work obligation has not yet come due under 30 U.S.C. 28 (for those claims in their first assessment year only); a notice of intent to hold reciting this condition **must** be recorded by the December 30th following the filing of this waiver.
5. The undersigned understand that mill and tunnel sites may also be listed upon this waiver and be waived from payment of the maintenance fee; and that a notice of intent to hold for these sites is required to be recorded by the December 30th immediately following the filing of this waiver.
6. The undersigned understand and acknowledge that pursuant to 43 U.S.C. 1212 and 18 U.S.C. 1001; the filing or recording of a false, fictitious, or fraudulent document with the Bureau of Land Management may result in a fine of up to \$250,000, a prison term not to exceed five years, or both.
7. The mining claims, mill or tunnel sites for which this waiver from payment of the maintenance fees is requested are:

CLAIM OR SITE NAME	BLM RECORDATION SERIAL NUMBER
1. <u>Stony Flats # 1.</u>	<u>AMC 373576</u>
2. <u>Stony Flats # 2.</u>	<u>AMC 373577</u>
3. <u>Stony Flats # 3.</u>	<u>AMC 381135</u>
4. <u>Stony Flats # 4.</u>	<u>AMC 381136</u>
5. <u>Stony Flats # 5.</u>	<u>AMC 381137</u>
6.	
7.	
8.	
9.	
10.	

The owner(s) (claimants) of the above mining claims and sites are:

PAUL Childers
 (Owner's Name - Please Print)
840 S. Saguaro Dr.
 (Street or P.O. Box)
Wickenburg AZ. 85390
 (City) (State) (Zip Code)

Paul Childers
 (Owner's Signature)

 (Owner's Name - Please Print)

 (Street or P.O. Box)

 (City) (State) (Zip Code)

 (Owner's Signature)

RECEIVED
 BLM AZ STATE OFFICE
 PHOENIX, ARIZONA
 2008 AUG 21 A 7:09

 (Owner's Name - Please Print)

 (Street or P.O. Box)

 (City) (State) (Zip Code)

 (Owner's Signature)

(Continued on page 2)

ENTERED INTO COMPUTER
9/8/08 aeb

5/SC

(Owner's Name - Please Print)	(Owner's Signature)		
(Street or P.O. Box)	(City)	(State)	(Zip Code)
(Owner's Name - Please Print)	(Owner's Signature)		
(Street or P.O. Box)	(City)	(State)	(Zip Code)
(Owner's Name - Please Print)	(Owner's Signature)		
(Street or P.O. Box)	(City)	(State)	(Zip Code)
(Owner's Name - Please Print)	(Owner's Signature)		
(Street or P.O. Box)	(City)	(State)	(Zip Code)

PHOENIX, ARIZONA
 2000 SEP 11 A 7:19
 BUREAU OF LAND MANAGEMENT

INSTRUCTIONS

1. This certification is made under the provisions of § 1744 of Title 43 and § 28-28k of Title 30 of the United States Code; and the regulations thereunder (43 CFR Part 3830).
2. The claimant(s) must fill in the dates in paragraph 1 for the beginning and ending of the assessment year for which this waiver is sought.
3. The claimant(s) must fill in the date in paragraph 2 for the beginning of the assessment year for which this waiver is sought.
4. All claim and site names and Bureau of Land Management (BLM) serial numbers must be listed for the mining claims, mill sites, and tunnel sites for which the waiver is sought.
5. All owners of the mining claims, mill sites, and tunnel sites and their addresses must be given.
6. This waiver form must be signed by all the claimants or their designated agent, in original form. If an agent is designated, a notarized designation of agent, signed by all of the claimants with proper address given, must be submitted with this waiver.
7. This form must be filed no later than September 1st for the upcoming assessment year in the BLM State Office where the mining claims or sites are recorded, or the waiver cannot be granted by the BLM. (Example: to obtain a waiver for the assessment year 2000, which begins at noon on September 1, 1999, you must qualify for and file for a waiver no later than September 1, 1999, in the proper BLM State Office).
8. For all mining claims which require assessment work, you must record an affidavit of labor on or before the December 30th immediately following the filing of this waiver. For all other mining claims or sites waived, you must record a notice of intent to hold on or before the December 30th immediately following the filing of this waiver.
9. Mill and tunnel sites may also be listed upon this waiver and be waived from payment of the maintenance fee. A notice of intent to hold for these sites is required to be filed by the December 30th following the filing of this waiver.

NOTICE/BURDEN HOURS STATEMENT

The Privacy Act of 1974, *as amended*, and the regulation in 43 CFR 2.48(d) provide that you be furnished the following information in connection with the information required by this certification of waiver from rental fees.

AUTHORITY: 30 U.S.C. 28-28k; 43 U.S.C. 1201, 1457, 1740, and 1744; and 43 CFR 3830.

PRINCIPLE PURPOSE: This information is to be used to verify that the owner(s) (claimants) of a mining claim has complied with 30 U.S.C. 28f and is entitled to perform assessment work in lieu of paying the maintenance fee for the mining claims listed on this form.

ROUTINE USE: (1) Adjudication of the claimant(s) certification of waiver from paying the maintenance fee otherwise required by 30 U.S.C. 28f. (2) Disclosure may be made to appropriate Federal agencies when location is made within the agency's geographic area of responsibility. (3) Information from the record and/or the record will be transferred to the appropriate Federal, State, or local agency, or a member of the public in response to a specific request for pertinent information. (4) Information may also be provided to the Department of Justice or in a proceeding before a court or adjudicative body; or to Federal, State, local or foreign agencies when needed for enforcement of civil or criminal codes or applicable regulations concerning title rights upon the public land.

EFFECT OF NOT PROVIDING INFORMATION: Disclosure of this information is required by 30 U.S.C. 28f and 43 CFR Part 3830 for those qualified claimants wishing to take the small miner waiver allowed. Failure to supply the information required in this form to support the claimants certification of waiver from payment of the otherwise required maintenance fees will result in the waiver being disallowed and the mining claims subject to forfeiture by BLM under 30 U.S.C. 28i.

The Paperwork Reduction Act of 1995 requires us to inform you that:

This information is being collected to allow the BLM to determine if you qualify for a waiver from the payment of \$100 per mining claim or site maintenance fee established in 30 U.S.C. 28f and the implementing regulations at 43 CFR 3830. A response to this request is required in accordance with the statute to obtain your benefit.

BLM would like you to know that you do not have to respond to this, or any other, Federal agency-sponsored information collection unless it displays a currently valid OMB control number.

Public reporting burden for this form is estimated to average 20 minutes (.33 hours) per response, including time to review instructions, gathering and maintaining data, and completing and reviewing the form. Direct comments regarding this burden estimate, or any other aspect of this form, to the U.S. Department of the Interior, Bureau of Land Management, (1004-0114) Bureau Information Collection Clearance Officer (WO-630), Mail Stop 401 LS, 1849 C St, N.W., Washington, D.C. 20240.

FOR OFFICIAL USE ONLY

NOTICE OF INTENTION TO HOLD MINING CLAIMS/SITES

When Recorded Return Document to:

PAUL Childers
840 S. Saguato Dr.
Wickenburg, AZ. 85390

BLM
 Date
 Stamp

2006 AUG 1 A 7:19
 PHOENIX, ARIZONA

Check here if this is a change of address.
 Telephone: 928 684 4957
 E-mail Address _____

I (We) intend to hold the claims(s) and/or site(s) listed below for the calendar year 2009, and I (We) have filed or will file a Notice of Intent to Hold in the county where the claim (s) is located.

Reason for filing a Notice of Intent to Hold instead of an assessment work filing (check one):

- Maintenance fee was paid to maintain claim(s) during this assessment year.
- Mill or tunnel sites.
- Claim(s) was located during the current assessment year.
- BLM has deferred assessment work (attach copy of decision granting deferment, or pending petition for deferment including date petition was filed.)

Line No.	AMC NUMBER	CLAIM/SITE NAME	COUNTY RECORDER DATA (if available)	TWP	RNG	SEC
1	373576	Stony Flats #1.		8N	3W	30
2	373577	Stony Flats #2		8N	3W	30
3	381135	Stony Flats #3.		8N	3W	30
4	381136	Stony Flats #4.		8N	3W	30
5	381137	Stony Flats #5.		8N	3W	30
6						
7						
8						
9						
10						

ENTERED INTO COMPUTER
 9/8/08 RB

NOTICE OF INTENTION TO HOLD MINING CLAIMS/SITES
page 2

BLM
Date
Stamp

PHOENIX, ARIZONA

2008 AUG 11 A 7:19

1. State of Arizona, County of Yavapai
2. I (Name) PAUL Childers
3. Reside at (Address) 840 S. Saguato Dr.

City Wickenburg County Maricopa State AZ Zip 85390 being duly sworn, depose and say that I am a citizen of the United States, more than eighteen years of age, that all of the facts set forth in this notice, subject to the provisions and penalties of 18 U.S.C. 1001 pertaining to the filing of false, fictitious, or fraudulent statements with the United States, are true and correct according to the best of my knowledge, information and belief.

4. Owner's name and address (If not shown in Items 1-3 above). _____

5. Dated: 7-29-08 Signature: Paul Childers

Bureau of Land Management
Arizona State Office
www.blm.gov

No. of Claims: 5 x \$10 = \$ 0.00
Check No: 1237 Init. SC
Receipt No.: 1752553
For BLM Use Only

When Recorded Return Document to:

Paul Childers
840 S. Saguato Dr.
Wickenburg, AZ. 85390

Check here is this is a change of address.

Telephone: 928-684-4957

E-mail address: jun1paul2c@cox.net


AFFIDAVIT OF PERFORMANCE OF ANNUAL WORK

1. State of Arizona, County of Yavapai ss:

2. I (Name) Paul Childers

3. Reside at (Address) 840 S. Saguato Dr.

City Wickenburg County MariCopa



State AZ zip 85390 being duly sworn, depose and say that I am a citizen of the United States, more than eighteen years of age, and that all of the facts set forth in this affidavit, subject to the provisions and penalties of 18 U.S.C. 1001 pertaining to the filing of false, fictitious, or fraudulent statements with the United States, are true and correct according to the best of my knowledge, information and belief.

4. Owner's name and address (If not shown in Items 1-3 above). _____

5. That I am personally acquainted with the mining claim(s). The work and improvements were made by and at the expense of the owner(s) of said claim(s). Said contiguous group of claims, listed on this document, are situated in the

(optional) Mining District; Yavapai County, Arizona.

Line No.	AMC NUMBER	CLAIM/SITE NAME	COUNTY RECORDER DATA (If available)	TWP	RNG	SEC
1	373576	STony Flats #1.		8N	3W	30
2	373577	STony Flats #2.		8N	3W	30
3	381135	STony Flats #3.		8N	3W	30
4	381136	STony Flats #4.		8N	3W	30
5	381137	STony Flats #5.		8N	3W	30
6						

BLM
Date
Stamp

2008 AUG -1 A 7:20
PHOENIX, ARIZONA

ARIZONA STATE OFFICE

7					
8					
9					
10					

6. That between the dates starting at 12 o'clock noon on September 1, 2007 and ending at 12 o'clock noon on September 1, 2008 at least \$ 500 dollars worth of work and improvements were done and performed upon said claim(s) or upon one or more of a contiguous group of claims for the benefit of all, wholly or partly outside of a contiguous group of claims for the benefit of all, not including the location work.

7. That the following persons were employed to perform the work and improvements described herein: PAUL Childers

8. That the work and improvements performed were: Manuel Maintaince on existing Roads. Manually exposing New deposits. Sampling and Testing the New deposits, as well as the discovery deposits.

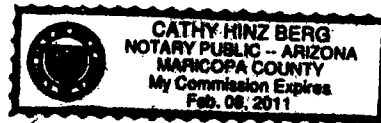
9. Dated: 7-29-08 Signature: Paul Childers

SUBSCRIBED AND SWORN TO before me, a Notary Public, this 29 day of July 2008

By: Paul Childers

Notary Public Cathy Minz Berg

My Commission Expires Feb 8, 2011



No. of Claims: 5 x \$10 = 50.00
 Check No.: 1237 Init. SC
 Receipt No.: 1752553
 For BLM Use Only

Bureau of Land Management
 Arizona State Office
www.blm.gov

United States Department of the Interior

Bureau of Land Management

BUSINESS & SUPPORT SVCS DIV

ONE N CENTRAL AVE SUITE 800

PHOENIX, AZ 85004 -4427

Phone: (602) 417-9200

Receipt

No:

1752553

Transaction #: 1809840	
Date of Transaction: 08/01/2008	
CUSTOMER:	JANICE CHILDERS 840 S SAGUARO DR WICKENBURG,AZ 85390

LINE #	QTY	DESCRIPTION	REMARKS	UNIT PRICE	TOTAL
1	1.00	LOCATABLE MINERALS / MINING CLAIMS-NOT NEW-UNADJUD,ONE AUTH NO. ONLY / MINING CLAIM MONEY RECEIVED (455) CASES: AMC373576/\$50.00	POL & WAIVER (5)	- n/a -	50.00
TOTAL:					\$50.00

PAYMENT INFORMATION					
1	AMOUNT:	\$50.00	POSTMARKED:	7/30/08 0:00	
	TYPE:	CHECK	RECEIVED:	08/01/2008	
	CHECK NO:	1237			
	NAME:	CHILDERS, JANICE E 840 S SAGUARO DR WICKENBURG AZ 85390			

REMARKS

This receipt was generated by the automated BLM Collections and Billing System and is a paper representation of a portion of the official electronic record contained therein.

UNITED STATES
DEPARTMENT OF THE INTERIOR
BUREAU OF LAND MANAGEMENT

MAINTENANCE FEE WAIVER CERTIFICATION

RES

191
FORM APPROVED
OMB NO. 1004-0114
Expires: February 28, 2010

SEE INSTRUCTIONS ON PAGE 2

AMC 373576

- This small miner waiver is filed for the assessment year beginning at noon on September 1, 2007 and ending at noon on September 1, 2008.
- The undersigned and all related parties owned ten or fewer mining claims, mill, or tunnel sites located and maintained on Federal lands in the United States of America on September 1, 2007.
- The undersigned have performed the assessment work required by law for each mining claim listed prior to filing this waiver and understand that by filing this form; an affidavit of assessment work must be recorded by the December 30th following the filing of this waiver.
- The undersigned understand that if the assessment work obligation has not yet come due under 30 U.S.C. 28 (for those claims in their first assessment year only); a notice of intent to hold reciting this condition must be recorded by the December 30th following the filing of this waiver.
- The undersigned understand that mill and tunnel sites may also be listed upon this waiver and be waived from payment of the maintenance fee; and that a notice of intent to hold for these sites is required to be recorded by the December 30th immediately following the filing of this waiver.
- The undersigned understand and acknowledge that pursuant to 43 U.S.C. 1212 and 18 U.S.C. 1001; the filing or recording of a false, fictitious, or fraudulent document with the Bureau of Land Management may result in a fine of up to \$250,000, a prison term not to exceed five years, or both.
- The mining claims, mill or tunnel sites for which this waiver from payment of the maintenance fees is requested are:

AMC 381135

CLAIM OR SITE NAME	BLM RECORDATION SERIAL NUMBER
1. Stony Flats 1.	AMC 373576
2. Stony Flats 2.	AMC 373577
3. Stony Flats 3.	AMC 381135
4. Stony Flats 4.	AMC 381136
5. Stony Flats 5.	AMC 381137
6.	
7.	
8.	
9.	
10.	

The owner(s) (claimants) of the above mining claims and sites are:

Paul Childers
(Owner's Name - Please Print)

Paul Childers
(Owner's Signature)

840 S. Saguaro Dr.
(Street or P.O. Box)

Wickenburg AZ. 85390
(City) (State) (Zip Code)

(Owner's Name - Please Print)

(Owner's Signature)

(Street or P.O. Box)

(City) (State) (Zip Code)

(Owner's Name - Please Print)

(Owner's Signature)

(Street or P.O. Box)

(City) (State) (Zip Code)

PHOENIX, ARIZONA

2007 AUG 10 A 9:55

RECEIVED
BLM AZ STATE OFFICE

RS 8/14/07

(Owner's Name - Please Print)

(Owner's Signature)

(Street or P.O. Box)

(City)

(State)

(Zip Code)

(Owner's Name - Please Print)

(Owner's Signature)

(Street or P.O. Box)

(City)

(State)

(Zip Code)

(Owner's Name - Please Print)

(Owner's Signature)

(Street or P.O. Box)

(City)

(State)

(Zip Code)

(Owner's Name - Please Print)

(Owner's Signature)

(Street or P.O. Box)

(City)

(State)

(Zip Code)

Title 18 U.S.C. Section 1001 and Title 43 U.S.C. Section 1212 makes it a crime for any person knowingly and willfully to make to any department or agency of the United States any false, fictitious or fraudulent statements or representations as to any matter within its jurisdiction.

INSTRUCTIONS

1. This certification is made under the provisions of §1744 of Title 43 and § 28-28k of Title 30 of the United States Code; and the regulations thereunder (43 CFR Part 3830).
2. The claimant(s) must fill in the dates in paragraph 1 for the beginning and ending of the assessment year for which this waiver is sought.
3. The claimant(s) must fill in the date in paragraph 2 for the beginning of the assessment year for which this waiver is sought.
4. All claim and site names and Bureau of Land Management (BLM) serial numbers must be listed for the mining claims, mill sites, and tunnel sites for which the waiver is sought.
5. All owners of the mining claims, mill sites, and tunnel sites and their addresses must be given.
6. This waiver form must be signed by all the claimants or their designated agent, in original form. If an agent is designated, a notarized designation of agent, signed by all of the claimants with proper address given, must be submitted with this waiver.
7. This form must be filed no later than September 1st for the upcoming assessment year in the BLM State Office where the mining claims or sites are recorded, or the waiver cannot be granted by the BLM. (Example: to obtain a waiver for the assessment year 2000, which begins at noon on September 1, 1999, you must qualify for and file for a waiver no later than September 1, 1999, in the proper BLM State Office).
8. For all mining claims which require assessment work, you must record an affidavit of labor on or before the December 30th immediately following the filing of this waiver. For all other mining claims or sites waived, you must record a notice of intent to hold on or before the December 30th immediately following the filing of this waiver.
9. Mill and tunnel sites may also be listed upon this waiver and be waived from payment of the maintenance fee. A notice of intent to hold for these sites is required to be filed by the December 30th following the filing of this waiver.

PHOENIX, ARIZONA

FOR OFFICIAL USE ONLY

2007 AUG 10 A 9:55

RECEIVED
B.L.M. AZ STATE OFFICE

When Recorded Return Document

PAUL Childers

840 S. Saguato Dr.

Wickenburg, Az. 85390

Check here is this is a change of address.

Telephone: 928 684 4957

E-mail address: janlpaul2c@cox.net

AMC 373576
AMC 381135

AFFIDAVIT OF PERFORMANCE OF ANNUAL WORK

1. State of Arizona, County of Maticopa ss:

2. I (Name) PAUL Childers

3. Reside at (Address) 840 S. Saguato Dr.

City Wickenburg County Maticopa

RECEIVED
BLM, AZ STATE OFFICE
PHOENIX, ARIZONA
2007 AUG 10 A 9:55
BLM Date Stamp

State AZ zip 85390 being duly sworn, depose and say that I am a citizen of the United States, more than eighteen years of age, and that all of the facts set forth in this affidavit, subject to the provisions and penalties of 18 U.S.C. 1001 pertaining to the filing of false, fictitious, or fraudulent statements with the United States, are true and correct according to the best of my knowledge, information and belief.

4. Owner's name and address (If not shown in Items 1-3 above). _____

5. That I am personally acquainted with the mining claim(s). The work and improvements were made by and at the expense of the owner(s) of said claim(s). Said contiguous group of claims, listed on this document, are situated in the

(optional) Mining District; Yavapai County, Arizona.

Line No.	AMC NUMBER	CLAIM/SITE NAME	COUNTY RECORDER DATA (If available)	TWP	RNG	SEC
1	373576	Stony Flats 1.		8N	3W	30
2	373577	Stony Flats 2.		8N	3W	30
3	381135	Stony Flats 3.		8N	3W	30
4	381136	Stony Flats 4.		8N	3W	30
5	381137	Stony Flats 5.		8N	3W	30
6						

RS 8/16/07

RECEIVED
BLM AZ STATE OFFICE
2007 AUG 10 A 9:55
PHOENIX, ARIZONA

BLM
Date
Stamp

7						
8						
9						
10						

6. That between the dates starting at 12 o'clock noon on September 1, 2007 and ending at 12 o'clock noon on September 1, 2008 at least \$ 500 dollars worth of work and improvements were done and performed upon said claim(s) or upon one or more of a contiguous group of claims for the benefit of all, wholly or partly outside of a contiguous group of claims for the benefit of all, not including the location work.

7. That the following persons were employed to perform the work and improvements described herein: Paul Childers

8. That the work and improvements performed were: Maintaince Work on existing Roads with pick, shovel, buckets. Digging on existing Trenches to help trace And Verify discovery, using same tools.


9. Dated: 8-2-07 Signature: Paul Childers

SUBSCRIBED AND SWORN TO before me, a Notary Public, this 2nd day of Aug 2007

By: Paul Childers

Notary Public Veronica Diaz

My Commission Expires April 21, 2008



Bureau of Land Management
Arizona State Office
www.az.blm.gov

No. of Claims: 5 x \$10 = 50.00
 Check No.: 0067204390 5728
 Receipt No.: 1541458
 For BLM Use Only

United States Department of the Interior

Bureau of Land Management

BUSINESS & SUPPORT SVCS DIV

ONE N CENTRAL AVE SUITE 800

PHOENIX, AZ 85004 -4427

Phone: (602) 417-9200

Receipt

No:

1541458

Transaction #: 1592797	
Date of Transaction: 08/10/2007	
CUSTOMER:	PAUL CHILDERS 840 S SAGUARO DR WICKENBURG,AZ 85390

LINE #	QTY	DESCRIPTION	REMARKS	UNIT PRICE	TOTAL
1	1.00	LOCATABLE MINERALS / MINING CLAIMS-NOT NEW-UNADJUD,ONE AUTH NO. ONLY / MINING CLAIM MONEY RECEIVED (455) CASES: AMC373576/\$50.00	POL/WAIVER 2008 (5)	- n/a -	50.00
TOTAL:					\$50.00

PAYMENT INFORMATION					
1	AMOUNT:	\$50.00	POSTMARKED:	8/2/07 0:00	
	TYPE:	CHECK	RECEIVED:	08/10/2007	
	CHECK NO:	0057304392			
	NAME:	CHILDERS, PAUL 840 S SAGUARO DR WICKENBURG AZ 85390			

REMARKS

This receipt was generated by the automated BLM Collections and Billing System and is a paper representation of a portion of the official electronic record contained therein.

NOTICE!!

These documents have been scanned!

Do not place un-scanned documents beneath this notice!

Do not remove this notice from this file!

GPO Jacket No. 560-102
Print Order 61540
Rise Business Services, LLC
Job=AZ15 5/28/2019



Box Number= AZ15091



Claim Begin-End: AMC381135-AMC381137

5 Miscellaneous



AZ15091-7

AMC389735-AMC381820

**NO
DOCUMENTS
FOUND**

**NO DOCUMENTS FOUND
NO DOCUMENTS FOUND**

NOTICE!!

These documents have been scanned!

Do not place un-scanned documents beneath this notice!

Do not remove this notice from this file!

GPO Jacket No. 560-102
Print Order 61540
Rise Business Services, LLC
Job=AZ15 5/28/2019



Box Number= AZ15091



Claim Begin-End: AMC381135-AMC381137

6 Location Notices-Amendments and Supporting Documents



AZ15091-7

AMC389735-AMC381820

MINING CLAIM STATUS REPORT

STATUS:

MTP CHECKED BY SC ✓

GEO CHECKED BY SC ✓

LEAD SERIAL NO. AMC 381135 THROUGH AMC 381137

# <u>3</u> LODE	LOCATION FEE @ \$30 =	\$ <u>90.</u>
# _____ PLACER	PROCESSING FEE @ \$15 =	\$ <u>45.</u>
# _____ ASSOCIATION PL	MAINTENANCE FEE @ \$125 =	\$ <u>375.</u>
# _____ MILL SITE	OVERAGE	\$ _____
# _____ TUNNEL SITE	SHORTAGE	\$ _____
	OTHER FEES	\$ _____
	TOTAL	\$ <u>510.00</u> ok

OVER-THE-COUNTER MAIL TIMELY FILED: YES NO

LEGAL DESCRIPTION: T 8N R 3W SEC 30

T _____ R _____ SEC _____

T _____ R _____ SEC _____

T _____ R _____ SEC _____

BLM FOREST SERVICE SUBJ TO PL 359: YES NO

WILDERNESS AREA: NO YES

SPLIT ESTATE: SX PX SRHA OTHER N/A
PROPER NOTICE FILED IF LOCATED ON SRHA LANDS-YES NO N/A

RECONVEYED MINERALS ON BLM LANDS REQUIRE OPENING ORDERS FROM 1944 TO 1993. OPEN TO ENTRY ON: _____ N/A

STATUS; VOID PARTIALLY VOID PRIVATE MINERALS
WITHDRAWN LANDS OTHER

CLAIMANT ACKNOWLEDGES THAT PORTIONS OF THE CLAIM(S) MAY BE VOID OR VOIDABLE. Claimant Signature:

COMMENTS: Should Amend Amc 381137
Stony Flats 5 - Notice - NE 1/4 Sec 30
Narrow Sec - Claim extends into NE 1/4

FINAL ADJUDICATION

Rod-

copy of what was
wrong with the claim
to go with the letter.

MINING CLAIM STATUS REPORT

STATUS:

MTP CHECKED BY SC ✓
GEO CHECKED BY SC ✓

LEAD SERIAL NO. AMC 381135 THROUGH AMC 381137

# <u>3</u> LODE	LOCATION FEE @ \$30 =	\$ <u>90.</u>
# _____ PLACER	PROCESSING FEE @ \$15 =	\$ <u>45.</u>
# _____ ASSOCIATION PL	MAINTENANCE FEE @ \$125 =	\$ <u>375.</u>
# _____ MILL SITE	OVERAGE	\$ _____
# _____ TUNNEL SITE	SHORTAGE	\$ _____
	OTHER FEES	\$ _____
	TOTAL	\$ <u>510.00</u> ok

OVER-THE-COUNTER MAIL TIMELY FILED: YES NO

LEGAL DESCRIPTION: T 8N R 3W SEC 30
T _____ R _____ SEC _____
T _____ R _____ SEC _____
T _____ R _____ SEC _____

BLM FOREST SERVICE _____ SUBJ TO PL 359: YES NO

WILDERNESS AREA: NO YES _____

SPLIT ESTATE: SX PX SRHA OTHER _____ N/A
PROPER NOTICE FILED IF LOCATED ON SRHA LANDS-YES NO N/A

RECONVEYED MINERALS ON BLM LANDS REQUIRE OPENING ORDERS FROM 1944 TO 1993. OPEN TO ENTRY ON: _____ N/A

STATUS; VOID PARTIALLY VOID PRIVATE MINERALS
WITHDRAWN LANDS OTHER _____

CLAIMANT ACKNOWLEDGES THAT PORTIONS OF THE CLAIM(S) MAY BE VOID OR VOIDABLE. Claimant Signature:

COMMENTS: Should Amend Amc 381137
Stony Flats 5 - Notice - NW 1/4 Sec 30
Narrow Sec - claim extends into NE 1/4

FINAL ADJUDICATION

United States Department of the Interior
 Bureau of Land Management
 BUSINESS & SUPPORT SVCS DIV
 ONE N CENTRAL AVE SUITE 800
 PHOENIX, AZ 85004 -4427
 Phone: (602) 417-9200

Receipt

No: 1890269

Transaction #: 1952179	
Date of Transaction: 03/19/2009	
CUSTOMER:	PAUL CHILDERS 840 S SAGUARO DR WICKENBURG, AZ 85390-2333 US

LINE #	QTY	DESCRIPTION	REMARKS	UNIT PRICE	TOTAL
1	1.00	LOCATABLE MINERALS / MINING CLAIMS-NOT NEW-UNADJUD, ONE AUTH NO. ONLY / MINING CLAIM MONEY RECEIVED CASES: AMC381137/\$10.00	AMEND (1)	- n/a -	10.00
TOTAL:					\$10.00

PAYMENT INFORMATION					
1	AMOUNT:	10.00	POSTMARKED:	03/17/2009	
	TYPE:	CHECK	RECEIVED:	03/19/2009	
	CHECK NO:	1388			
	NAME:	CHILDERS, JANICE E 840 S SAGUARO DR WICKENBURG AZ 85390-2333 US			

REMARKS

This receipt was generated by the automated BLM Collections and Billing System and is a paper representation of a portion of the official electronic record contained therein.

ENTERED IN COMPUTER

RS 8/27/09



United States Department of the Interior



BUREAU OF LAND MANAGEMENT
Arizona State Office
One North Central Avenue, Suite 800
Phoenix, Arizona 85004-4427
www.blm.gov/az/

November 14, 2008

In Reply Refer To:
3833 (AZ-933) RE
AMC381135

RECEIVED
BLM AZ STATE OFFICE
2009 MAR 19 A 8:17
PHOENIX, ARIZONA

NOTICE

Paul Childers
840 S. Saguaro Drive
Wickenburg, Arizona 85390

This Notice Affects the Claim
Shown in the Block Below

AMC381137
Stony Flats 5

Discrepancies Noted on Location Notice(s)

Pursuant to Title 43 Code of Federal Regulations 3832.1, this office received your notice(s) of location for recordation of mining claims.

However, the following discrepancies were noted:

___ The legal description on the location notice does not match the depiction of the claim on the map. We have described the claim in our system according to the map. If this is not correct, you may want to either amend your location notice or provide a corrected map.


___ The quarter section in which the claim lies is not included on the location notice, as required. We were able to determine this information from the map; however, you may want to amend your location notice to include the proper legal description. A proper legal description must include the state, meridian, township, range, section and by aliquot part to the quarter section.

X The legal description on the location notice contains only one quarter section; however, the map shows that the claim lies in more than one quarter section. We have entered all the quarter sections depicted on the map in our system. You may want to either amend your location notice or provide a corrected map.

PAUL Childers
840 S. Saguaro Dr.
Wickenburg, AZ. 85390

PHOENIX AZ 8501

17 MAR 09 PM 4 T



RECEIVED
BLM AZ STATE OFFICE

2009 MAR 19 A 8:11 IAC

RECEIVED
BLM AZ STATE OFFICE
2009 MAR 18 P 2:49
PHOENIX, ARIZONA

PHOENIX, ARIZONA

U.S. Dept. of Interior
BLM - AZ. State Office
ONE N. Central Ave. Suite 800
Phoenix, AZ. 85004 4427

850044427 (Rod Ebert)



LOCATION NOTICE FOR LODE MINING CLAIM

NOTICE IS HEREBY GIVEN that the Stony Flats
#3 lode mining claim has been located
by PAUL Childers whose current mailing
address is 840 S. Saguaro Dr.
Wickenburg, Az. 85390

RECEIVED
BLM, AZ STATE OFFICE
2001 MAR 22 A 9:47
PHOENIX, AZ
BLM
Date
Stamp

The general course of this claim is N.-S. and it is situated in Yavapai
County, Arizona. This claim is 1,500 feet in length and 600 feet in width. This claim runs
from the location monument on which this location notice is posted approximately 750 feet in a
N. direction to the N. end line and 750 feet in a S. direction to the
S. end line. This claim is marked by six monuments, one at each corner and one at the center of each
end line of the claim.

The location monument on which this notice is posted is situated within Section 30, Township 8
N, Range 3 W, Gila Salt River Base and Meridian, Arizona and this claim encompasses portions
of the following quarter section (s), section (s), Township (s) and Range (s) NW AND SW
Quarter Sections of Sec 30 8N-3W
Gila Salt River Base and Meridian, Arizona.

The locality of this claim with reference to some natural object or permanent monument and additional information
(if any) concerning its locality are as follows: Directly To the West of and
adjoining STONY FLATS #1. Lode Claim.

DATED AND POSTED on the ground this 19 day of March, 2007.

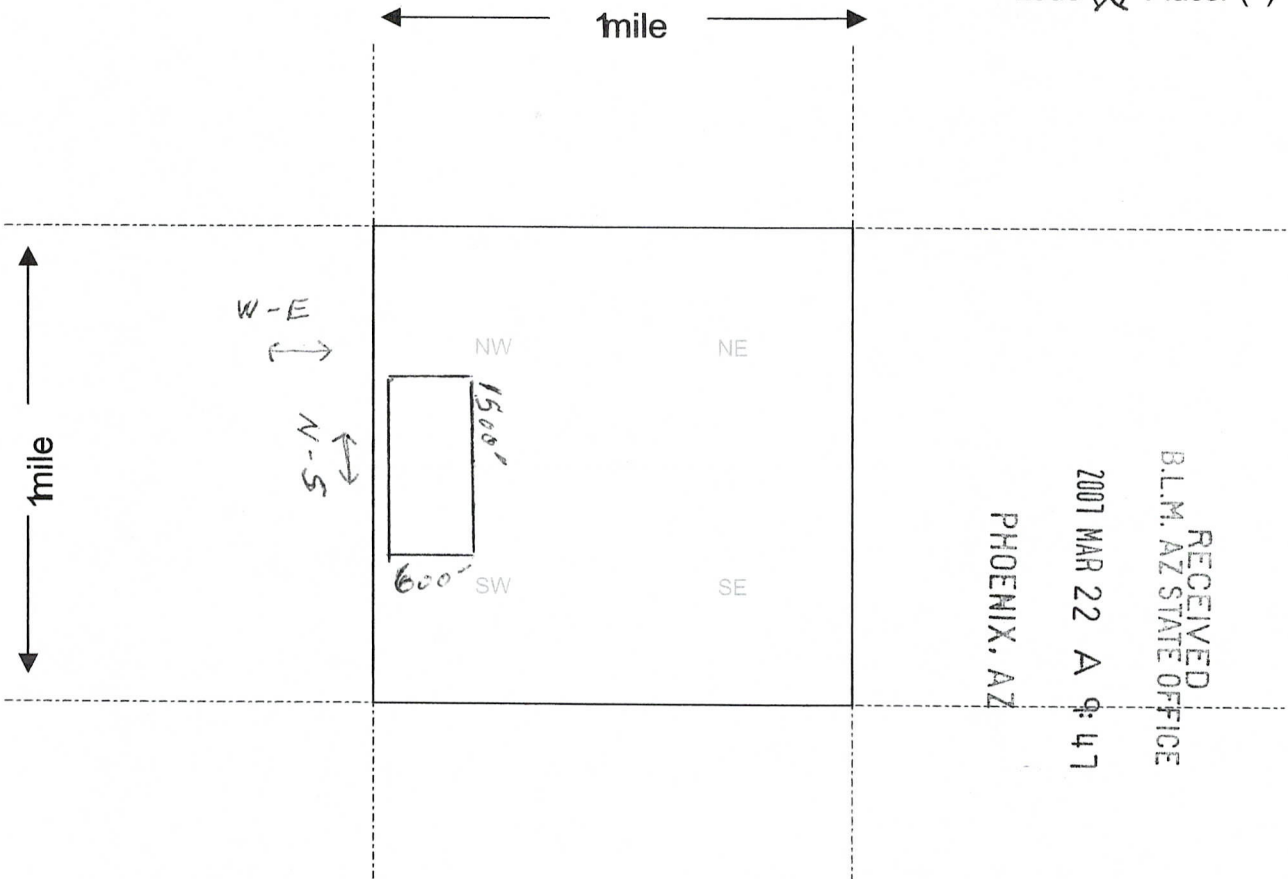
LOCATOR (s) Paul Childers

Form MCF0
Revised 11 y 2005

AMC 381135

MINING CLAIM MAP

Lode (X) Placer ()



RECEIVED
 B.L.M. AZ STATE OFFICE
 2001 MAR 22 A 9:47
 PHOENIX, AZ

AMC 381135

Scale : 1/2000 feet



1. The above map depicts the Stony Flats #3 mining claim, which is located in Section (s) 30, Township 8 N, Range 3 W, Gila and Salt River Base and Meridian, Yavapai County, Arizona.

2. The type of corner and location monuments used are as follows: 4 FOOT 2" X 2"
White Wood

3. The bearings and distances in degrees and feet between claim corners are as depicted on the map.

Form MCF0
 Revised 11 y 2005

LOCATION NOTICE FOR LODE MINING CLAIM

NOTICE IS HEREBY GIVEN that the STONY FLATS
#4 lode mining claim has been located
by PAUL Childers whose current mailing
address is 840 S. Saguaro Dr.
Wickenburg, AZ. 85390

RECEIVED
BLM, AZ STATE OFFICE
2001 MAR 22 A 9:47
PHOENIX, AZ
BLM
Date
Stamp

The general course of this claim is N-S and it is situated in Yavapai
County, Arizona. This claim is 1500 feet in length and 600 feet in width. This claim runs
from the location monument on which this location notice is posted approximately 750 feet in a
N direction to the N end line and 750 feet in a S direction to the
S end line. This claim is marked by six monuments, one at each corner and one at the center of each
end line of the claim.

The location monument on which this notice is posted is situated within Section 30, Township 8
N, Range 3 W, Gila Salt River Base and Meridian, Arizona and this claim encompasses portions
of the following quarter section (s), section (s), Township (s) and Range (s) NW 1/4 sec. 30
8N-3W

Gila Salt River Base and Meridian, Arizona.

The locality of this claim with reference to some natural object or permanent monument and additional information
(if any) concerning its locality are as follows: Directly N. of Stony Flats
#3, adjoins N. End of Stony Flats #3 Lode
Claim.

DATED AND POSTED on the ground this 19 day of March, 2007.

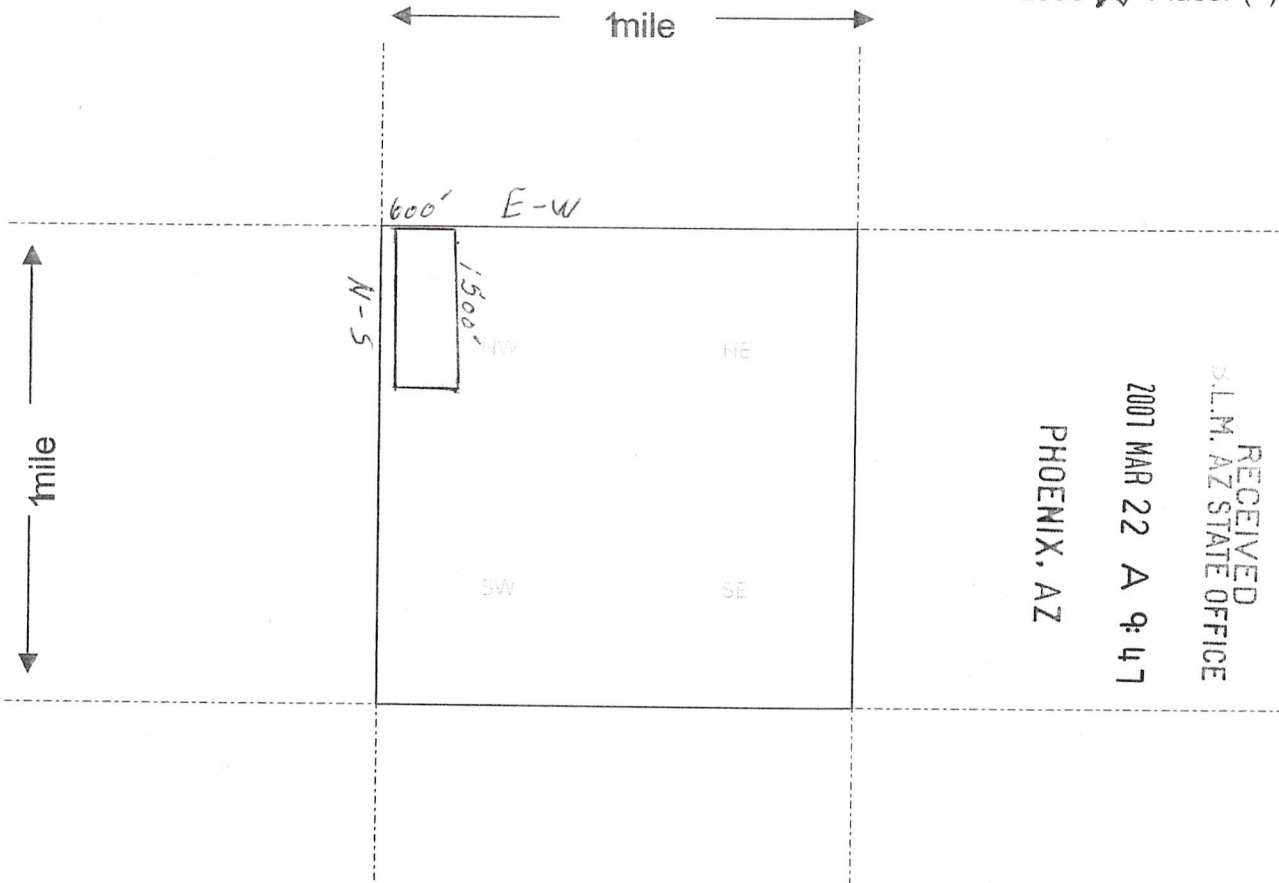
LOCATOR (s) Paul Childers

Form MCF0
Revised 11 y 2005

AMC 381136

MINING CLAIM MAP

Lode (X) Placer ()



Scale : 1/2" = 2000 feet



1. The above map depicts the STONY FLATS #4 mining claim, which is located in Section (s) 30, Township 8 N, Range 3 W, Gila and Salt River Base and Meridian, Yavapai County, Arizona.

2. The type of corner and location monuments used are as follows: 4 FOOT 2" X 2"
White Wood

3. The bearings and distances in degrees and feet between claim corners are as depicted on the map.

Form MCF
Revised 11 y 2005

This form is available from the Arizona Department of Mines & Mineral Resources and may be reproduced.

AMC 381136

B-4-2
P-627

Paul Childers
840 S. Saguaro Dr.
Wickenburg, AZ. 85390

Ana Wayman-Trujillo, Recorder
OFFICIAL RECORDS OF YAVAPAI COUNTY
PAUL D CHILDERS
ANML

B-4651 P-895
02/27/2009 12:08P
14.00 4296199

B-4651 P-895
Page: 1 of 1
ANML 4296199



FEES
\$
\$8
\$5
\$1
\$

"Amendment to Amc 381137"

LOCATION NOTICE FOR LODE MINING CLAIM

NOTICE IS HEREBY GIVEN that the Stony Flats
#5 lode mining claim has been located
by PAUL Childers whose current mailing
address is 840 S. Saguaro Dr.
Wickenburg, AZ. 85390

RECEIVED
BLM AZ STATE OFFICE
2009 MAR 19 AM 8:15
PHOENIX, ARIZONA
BLM
Date
Stamp

The general course of this claim is N.-S. and it is situated in Yavapai
County, Arizona. This claim is 1500 feet in length and 600 feet in width. This claim runs
from the location monument on which this location notice is posted approximately 750 feet in a
N. direction to the N. end line and 750 feet in a S. direction to the
S. end line. This claim is marked by six monuments, one at each corner and one at the center of each
end line of the claim.

The location monument on which this notice is posted is situated within Section 30, Township 8
N., Range 3 W., Gila Salt River Base and Meridian, Arizona and this claim encompasses portions
of the following quarter section (s), section (s), Township (s) and Range (s) N.W. 1/4 and
N.E. 1/4 of Section 30 T.-8N. R.-3W.
Gila Salt River Base and Meridian, Arizona.

The locality of this claim with reference to some natural object or permanent monument and additional information
(if any) concerning its locality are as follows: The claim lies directly E. of
Stony Flats #4 lode claim. The claim adjoins #4 on
the W. edge, and adjoins Stony Flats #1 to the S.
DATED AND POSTED on the ground this 19 day of March, 2007.
LOCATOR (s) Paul Childers

Form MCF100
Revised July 2005

This form is available from the Arizona Department of Mines & Mineral Resources and may be reproduced.

ENTERED IN COMPUTER
R2 8/27/09

LOCATION NOTICE FOR LODE MINING CLAIM

NOTICE IS HEREBY GIVEN that the Stony Flats
5 lode mining claim has been located
by PAUL Childers whose current mailing
address is 840 S. Saguaro Dr.
Wickenburg, AZ. 85390

RECEIVED
BLM. AZ STATE OFFICE
2007 MAR 22 A 9:48
PHOENIX, AZ
BLM
Date
Stamp

The general course of this claim is N-S and it is situated in Yavapai
County, Arizona. This claim is 1500 feet in length and 600 feet in width. This claim runs
from the location monument on which this location notice is posted approximately 750 feet in a
N direction to the N end line and 750 feet in a S direction to the
S end line. This claim is marked by six monuments, one at each corner and one at the center of each
end line of the claim.

The location monument on which this notice is posted is situated within Section 30, Township 8
N, Range 3 W, Gila Salt River Base and Meridian, Arizona and this claim encompasses portions
of the following quarter section (s), section (s), Township (s) and Range (s) NW 1/4 of
Sec. 30 R-3W T-8N

Gila Salt River Base and Meridian, Arizona.

The locality of this claim with reference to some natural object or permanent monument and additional information
(if any) concerning its locality are as follows: DIRECTLY EAST OF STONY FLATS
4 Lode claim. Adjoins # 4. to the West and
1. to the South.

DATED AND POSTED on the ground this 19 day of March, 2007.

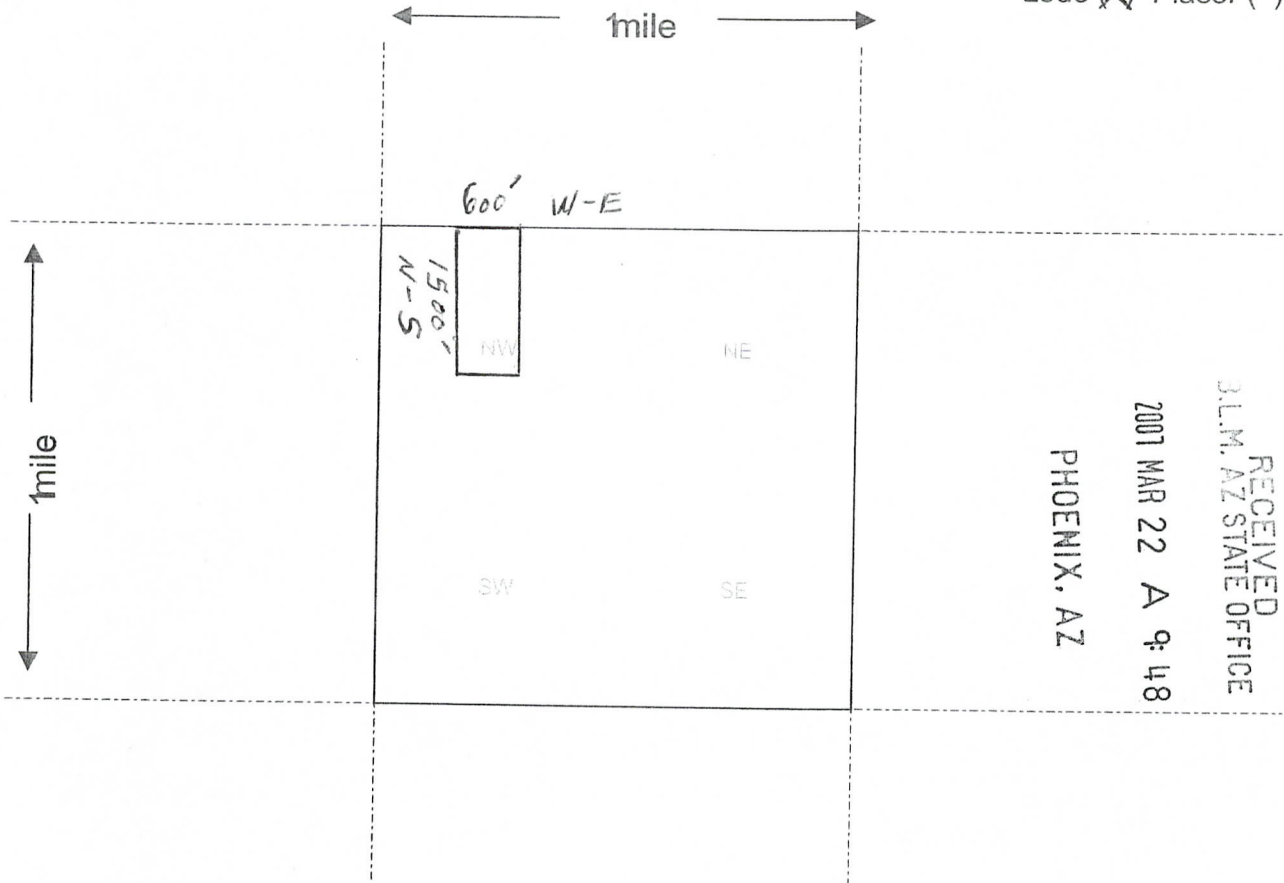
LOCATOR (s) Paul Childers

Form MCF100
Revised July 2005

AMC 381137

MINING CLAIM MAP

Lode Placer ()



RECEIVED
 3.L.M. AZ STATE OFFICE
 2007 MAR 22 A 9:48
 PHOENIX, AZ

Scale : 1/2000 feet



1. The above map depicts the Stony Flats # 5 mining claim, which is located in Section (s) 30, Township 8 N, Range 3 W, Gila and Salt River Base and Meridian, Yavapai County, Arizona.

2. The type of corner and location monuments used are as follows: 4 FOOT 2" X 2" White Wood

3. The bearings and distances in degrees and feet between claim corners are as depicted on the map.

Form MCF
 Revised July 2005

This form is available from the Arizona Department of Mines & Mineral Resources and may be reproduced.

AMC 381137

Input Parameters for Geographic Report with Land

System Id = CR

Admin State = AZ

Geo State =

Casetype Begins With

Case Disp Txt = AUTHORIZED, CANCELLED, CLOSED, EXPIRED, PENDING, REJECTED, RELINQUISHED, VOID, WITHDRAWN

Mer Twp Rng = 14 0080N 0030W

Section = 030

Mtrs =

Commodity =

Commodity Txt =

Pending Org =

Pend Org Decode =

Total Rows Returned: 2

RUN TIME: 09:30 AM

UNITED STATES DEPARTMENT OF INTERIOR
BUREAU OF LAND MANAGEMENT
GEOGRAPHIC REPORT WITH LAND
Sorted by Meridian Township Range

RUN DATE: 03/22/2007
Page 1 of 1

Adm State: AZ

Serial Number: AZA 023541

Total Case Acres: 0.001

<u>Casetype</u>	<u>Case Disp</u>			<u>Sect</u>	<u>Sur Typ</u>	<u>Sur Num</u>	<u>Suff</u>	<u>Subdivision</u>	<u>Act Pend</u>
837000	CLOSED	14	0080N	0030W	030	FF	1	PORTION OF BLM LAND;	

Serial Number: AZA 029510

Total Case Acres: 0.100

<u>Casetype</u>	<u>Case Disp</u>			<u>Sect</u>	<u>Sur Typ</u>	<u>Sur Num</u>	<u>Suff</u>	<u>Subdivision</u>	<u>Act Pend</u>
380913	EXPIRED	14	0080N	0030W	030	FF	1	SE;	

